

INITIAL RECEIPT

United States Department of the Interior
Bureau of Land Management
 DIV OF LANDS, MINRLS & ENERGY
 ONE N CENTRAL AVE
 PHOENIX, AZ 85004 -4427
 Phone: 602-417-9200

Receipt

No: 4852216

Transaction #: 4980682	
Date of Transaction: 12/15/2020	
CUSTOMER:	
EXCELSIOR MINING HOLDING 2999 N 44TH ST STE 300 PHOENIX,AZ 85018-7249 US	

LINE #	QTY	DESCRIPTION	REMARKS	UNIT PRICE	TOTAL
1	107.00	LOCATABLE MINERALS / MINING CLAIMS- NEW, UNADJUD, ONE OR MORE AUTH NOS / NEW MINING CLAIM PROCESSING FEE CASES: AMC462241/\$20.00, AMC462242/\$20.00, AMC462243/\$20.00, AMC462244/\$20.00, AMC462245/\$20.00, AMC462246/\$20.00, AMC462247/\$20.00, AMC462248/\$20.00, AMC462249/\$20.00, AMC462250/\$20.00, AMC462251/\$20.00, AMC462252/\$20.00, AMC462253/\$20.00, AMC462254/\$20.00, AMC462255/\$20.00, AMC462256/\$20.00, AMC462257/\$20.00, AMC462258/\$20.00, AMC462259/\$20.00, AMC462260/\$20.00, AMC462261/\$20.00, AMC462262/\$20.00, AMC462263/\$20.00, AMC462264/\$20.00, AMC462265/\$20.00, AMC462266/\$20.00, AMC462267/\$20.00, AMC462268/\$20.00, AMC462269/\$20.00, AMC462270/\$20.00, AMC462271/\$20.00, AMC462272/\$20.00, AMC462273/\$20.00, AMC462274/\$20.00, AMC462275/\$20.00, AMC462276/\$20.00, AMC462277/\$20.00, AMC462278/\$20.00, AMC462279/\$20.00, AMC462280/\$20.00, AMC462281/\$20.00, AMC462282/\$20.00, AMC462283/\$20.00, AMC462284/\$20.00, AMC462285/\$20.00, AMC462286/\$20.00, AMC462287/\$20.00, AMC462288/\$20.00, AMC462289/\$20.00, AMC462290/\$20.00, AMC462291/\$20.00, AMC462292/\$20.00, AMC462293/\$20.00, AMC462294/\$20.00, AMC462295/\$20.00, AMC462296/\$20.00,		- n/a -	2140.00

SCANNED
INTERVIEWED
 DEC 23 2020
 BY: ZOL

	<p>AMC462297/\$20.00, AMC462298/\$20.00, AMC462299/\$20.00, AMC462300/\$20.00, AMC462301/\$20.00, AMC462302/\$20.00, AMC462303/\$20.00, AMC462304/\$20.00, AMC462305/\$20.00, AMC462306/\$20.00, AMC462307/\$20.00, AMC462308/\$20.00, AMC462309/\$20.00, AMC462310/\$20.00, AMC462311/\$20.00, AMC462312/\$20.00, AMC462313/\$20.00, AMC462314/\$20.00, AMC462315/\$20.00, AMC462316/\$20.00, AMC462317/\$20.00, AMC462318/\$20.00, AMC462319/\$20.00, AMC462320/\$20.00, AMC462321/\$20.00, AMC462322/\$20.00, AMC462323/\$20.00, AMC462324/\$20.00, AMC462325/\$20.00, AMC462326/\$20.00, AMC462327/\$20.00, AMC462328/\$20.00, AMC462329/\$20.00, AMC462330/\$20.00, AMC462331/\$20.00, AMC462332/\$20.00, AMC462333/\$20.00, AMC462334/\$20.00, AMC462335/\$20.00, AMC462336/\$20.00, AMC462337/\$20.00, AMC462338/\$20.00, AMC462339/\$20.00, AMC462340/\$20.00, AMC462341/\$20.00, AMC462342/\$20.00, AMC462343/\$20.00, AMC462344/\$20.00, AMC462345/\$20.00, AMC462346/\$20.00, AMC462347/\$20.00</p>			
2	<p>LOCATABLE MINERALS / MINING CLAIMS- NEW, UNADJUD, ONE OR MORE AUTH NOS / NEW MINING CLAIMS LOCATION FEE CASES: AMC462241/\$40.00, AMC462242/\$40.00, AMC462243/\$40.00, AMC462244/\$40.00, AMC462245/\$40.00, AMC462246/\$40.00, AMC462247/\$40.00, AMC462248/\$40.00, AMC462249/\$40.00, AMC462250/\$40.00, AMC462251/\$40.00, AMC462252/\$40.00, AMC462253/\$40.00, AMC462254/\$40.00, AMC462255/\$40.00, AMC462256/\$40.00, AMC462257/\$40.00, AMC462258/\$40.00, AMC462259/\$40.00, AMC462260/\$40.00, AMC462261/\$40.00, AMC462262/\$40.00, AMC462263/\$40.00, AMC462264/\$40.00, AMC462265/\$40.00, AMC462266/\$40.00, AMC462267/\$40.00, AMC462268/\$40.00, AMC462269/\$40.00, AMC462270/\$40.00, AMC462271/\$40.00, AMC462272/\$40.00, AMC462273/\$40.00, AMC462274/\$40.00, AMC462275/\$40.00, AMC462276/\$40.00, AMC462277/\$40.00, AMC462278/\$40.00, AMC462279/\$40.00, AMC462280/\$40.00, AMC462281/\$40.00, AMC462282/\$40.00,</p>			

107.00	AMC462283/\$40.00, AMC462284/\$40.00, AMC462285/\$40.00, AMC462286/\$40.00, AMC462287/\$40.00, AMC462288/\$40.00, AMC462289/\$40.00, AMC462290/\$40.00, AMC462291/\$40.00, AMC462292/\$40.00, AMC462293/\$40.00, AMC462294/\$40.00, AMC462295/\$40.00, AMC462296/\$40.00, AMC462297/\$40.00, AMC462298/\$40.00, AMC462299/\$40.00, AMC462300/\$40.00, AMC462301/\$40.00, AMC462302/\$40.00, AMC462303/\$40.00, AMC462304/\$40.00, AMC462305/\$40.00, AMC462306/\$40.00, AMC462307/\$40.00, AMC462308/\$40.00, AMC462309/\$40.00, AMC462310/\$40.00, AMC462311/\$40.00, AMC462312/\$40.00, AMC462313/\$40.00, AMC462314/\$40.00, AMC462315/\$40.00, AMC462316/\$40.00, AMC462317/\$40.00, AMC462318/\$40.00, AMC462319/\$40.00, AMC462320/\$40.00, AMC462321/\$40.00, AMC462322/\$40.00, AMC462323/\$40.00, AMC462324/\$40.00, AMC462325/\$40.00, AMC462326/\$40.00, AMC462327/\$40.00, AMC462328/\$40.00, AMC462329/\$40.00, AMC462330/\$40.00, AMC462331/\$40.00, AMC462332/\$40.00, AMC462333/\$40.00, AMC462334/\$40.00, AMC462335/\$40.00, AMC462336/\$40.00, AMC462337/\$40.00, AMC462338/\$40.00, AMC462339/\$40.00, AMC462340/\$40.00, AMC462341/\$40.00, AMC462342/\$40.00, AMC462343/\$40.00, AMC462344/\$40.00, AMC462345/\$40.00, AMC462346/\$40.00, AMC462347/\$40.00		- n/a -	4280.00
	LOCATABLE MINERALS / MINING CLAIMS- NEW, UNADJUD, ONE OR MORE AUTH NOS / NEW MINING CLAIMS MAINTENANCE FEE CASES: AMC462241/\$165.00, AMC462242/\$165.00, AMC462243/\$165.00, AMC462244/\$165.00, AMC462245/\$165.00, AMC462246/\$165.00, AMC462247/\$165.00, AMC462248/\$165.00, AMC462249/\$165.00, AMC462250/\$165.00, AMC462251/\$165.00, AMC462252/\$165.00, AMC462253/\$165.00, AMC462254/\$165.00, AMC462255/\$165.00, AMC462256/\$165.00, AMC462257/\$165.00, AMC462258/\$165.00, AMC462259/\$165.00, AMC462260/\$165.00, AMC462261/\$165.00, AMC462262/\$165.00, AMC462263/\$165.00, AMC462264/\$165.00, AMC462265/\$165.00, AMC462266/\$165.00, AMC462267/\$165.00, AMC462268/\$165.00,			

3	107.00	AMC462269/\$165.00, AMC462270/\$165.00,	- n/a -	17655.00				
		AMC462271/\$165.00, AMC462272/\$165.00,						
		AMC462273/\$165.00, AMC462274/\$165.00,						
		AMC462275/\$165.00, AMC462276/\$165.00,						
		AMC462277/\$165.00, AMC462278/\$165.00,						
		AMC462279/\$165.00, AMC462280/\$165.00,						
		AMC462281/\$165.00, AMC462282/\$165.00,						
		AMC462283/\$165.00, AMC462284/\$165.00,						
		AMC462285/\$165.00, AMC462286/\$165.00,						
		AMC462287/\$165.00, AMC462288/\$165.00,						
		AMC462289/\$165.00, AMC462290/\$165.00,						
		AMC462291/\$165.00, AMC462292/\$165.00,						
		AMC462293/\$165.00, AMC462294/\$165.00,						
		AMC462295/\$165.00, AMC462296/\$165.00,						
		AMC462297/\$165.00, AMC462298/\$165.00,						
		AMC462299/\$165.00, AMC462300/\$165.00,						
		AMC462301/\$165.00, AMC462302/\$165.00,						
		AMC462303/\$165.00, AMC462304/\$165.00,						
		AMC462305/\$165.00, AMC462306/\$165.00,						
		AMC462307/\$165.00, AMC462308/\$165.00,						
		AMC462309/\$165.00, AMC462310/\$165.00,						
		AMC462311/\$165.00, AMC462312/\$165.00,						
		AMC462313/\$165.00, AMC462314/\$165.00,						
		AMC462315/\$165.00, AMC462316/\$165.00,						
		AMC462317/\$165.00, AMC462318/\$165.00,						
		AMC462319/\$165.00, AMC462320/\$165.00,						
		AMC462321/\$165.00, AMC462322/\$165.00,						
		AMC462323/\$165.00, AMC462324/\$165.00,						
		AMC462325/\$165.00, AMC462326/\$165.00,						
		AMC462327/\$165.00, AMC462328/\$165.00,						
		AMC462329/\$165.00, AMC462330/\$165.00,						
		AMC462331/\$165.00, AMC462332/\$165.00,						
		AMC462333/\$165.00, AMC462334/\$165.00,						
		AMC462335/\$165.00, AMC462336/\$165.00,						
		AMC462337/\$165.00, AMC462338/\$165.00,						
		AMC462339/\$165.00, AMC462340/\$165.00,						
		AMC462341/\$165.00, AMC462342/\$165.00,						
		AMC462343/\$165.00, AMC462344/\$165.00,						
		AMC462345/\$165.00, AMC462346/\$165.00,						
		AMC462347/\$165.00						
		TOTAL:			\$24,075.00			

PAYMENT INFORMATION				
1	AMOUNT:	24075.00	POSTMARKED:	N/A
	TYPE:	CHECK	RECEIVED:	12/14/2020
	CHECK NO:	5422		
	NAME:	DARLING GEOMATICS 9040 S RITA ROAD		

	SUITE 2350 TUCSON AZ 85747 US
--	----------------------------------

REMARKS

This receipt was generated by the automated BLM Collections and Billing System and is a paper representation of a portion of the official electronic record contained therein.

CORRESPONDENCE

TRANSFERS

MAINTENANCE FEES
WAIVERS
POL/NOI

MISCELLANEOUS



U of A Tech Park
9040 South Rita Road, Ste #2350
Tucson, AZ 85747
Ph (520) 298-2725 / Fax (520) 298-2767
www.darlingltd.com

December 10, 2020

BLM, Arizona State Office
One North Central Ave. #800
Phoenix, AZ 85004

Dear BLM,

Enclosed you will find 107 Claim Notices and associated filing fee. After recording please send all originals back to me at 9040 S. Rita Rd., Ste 2350, Tucson, AZ 85747.

If you have any questions, feel free to contact me. Thank you.

Sincerely,

Michelle L. Luther

Michelle Luther
Darling Geomatics
9040 S. Rita Rd., Ste 2350
Tucson, AZ 85747
(520) 298-2725
bookkeeping@darlingltd.com

AMC462241

RECEIVED
BLM AZ STATE OFFICE
2020 DEC 14 A 8:48
PHOENIX, ARIZONA

**LOCATION NOTICES
AMENDMENTS
STATUS SHEET
GEO REPORT/MTP**

MINING CLAIM STATUS REPORT - Assessment Year 2020-2021

Data Entered: 12/23/2020 MC

MTP Checked By: MC
 GEO Checked By: MC

LEAD SERIAL NUMBER: AMC 462241 thru AMC 462347

NUMBER OF CLAIMS & TYPE:

107 LODE
 _____ PLACER
 _____ ASSOCIATION PLACER
 _____ MILL SITE
 _____ TUNNEL SITE

CHARGES:

Processing Fee @ \$20 = \$ 2140
 Location Fee @ \$40 = \$ 4280
 Maintenance Fee @ \$165 = \$ 17655
 Add'l Maint Fee for Assoc Placer = \$ _____
SUBTOTAL \$ 24075
 _____ Other Fees \$ _____
 _____ Other Fees \$ _____
TOTAL \$ _____

TOTAL ACREAGE: _____ Per Claim
 (Placer Only)

NUMBER OF LOCATORS: 1

DOCUMENTS RECEIVED VIA: Over-the-Counter [] Mail [] **TIMELY FILED:** Yes [] No []

LEGAL DESCRIPTION:

T	<u>19S</u>	R	<u>25E</u>	SEC	<u>33, 32, 34, 17, 20, 18, 19, 29, 30</u>
T	<u>20S</u>	R	<u>25E</u>	SEC	<u>5, 4, 6, 7, 8, 9</u>
T	_____	R	_____	SEC	_____
T	_____	R	_____	SEC	_____
T	_____	R	_____	SEC	_____

BLM [] FOREST SERVICE [] SUBJ TO PL 359: Yes [] No []
 WILDERNESS AREA [] _____

SPLIT ESTATE: N/A [] SX [] PX [] OTHER [] _____
 SRHA [] Was proper Notice filed if located on SHRA Land? Yes [] No []

RECONVEYED MINERALS ON BLM LAND REQUIRE OPENING ORDER FROM 1944 TO 1993:
 Open to Entry On _____ N/A []

COMMENTS/STATUS: VOID [] PARTIALLY VOID [] PVT MINERALS [] WITHDRAWN LANDS []
 OTHER [] _____

[] Claimant acknowledges that portions of the following claim(s) site(s) may be void or voidable.

Printed Name of Claimant _____ Signature of Claimant _____

*****FINAL ADJUDICATION*****

DATE _____ INITIALS _____

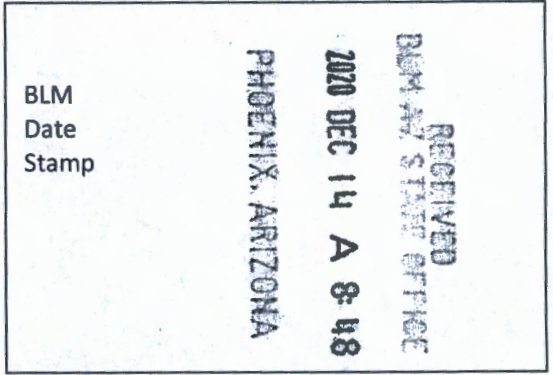
AMC 462241

When Filed Return To:
2999 North 44th Street
Suite 300
Phoenix, AZ 85018

LOCATION NOTICE FOR LODE MINING CLAIM

NOTICE IS HEREBY GIVEN that the EMC-1 lode mining claim has been located

By: Excelsior Mining Holding, Inc.
2999 North 44th Street
Suite 300
Phoenix, AZ 85018



The general course of this claim is EAST TO WEST and it is situated in COCHISE County, Arizona. This claim is 1500 feet in length and 400 feet in width.

This claim runs from the location monument on which this location notice is posted approximately 20 feet in a EASTERLY direction to the EAST end line and 1480 feet in a WESTERLY direction to the WEST end line. This claim is marked by six monuments, one at each corner and one at the center of each end line of the claim.

The location monument on which this notice is posted is situated within Section 33, Township 19 SOUTH, Range 25 EAST, Gila & Salt River Meridian, Arizona and this claim encompasses portions of the following quarter section(s): THE NW 1/4 OF SEC 33, T19S, R25E, Gila & Salt River Meridian, Arizona.

The locality of this claim with reference to some natural object or permanent monument and additional information (if any) concerning its locality are as follows: The Northeast corner of the claim is located 3384 feet North and 2802 feet West from the Southeast Corner of Section 33, T. 19S, R. 25E, Gila & Salt River Meridian, Cochise County, AZ.

ORIGINALLY DATED AND POSTED on the ground the 17TH day of SEPT., 2020.

By: Neil J...

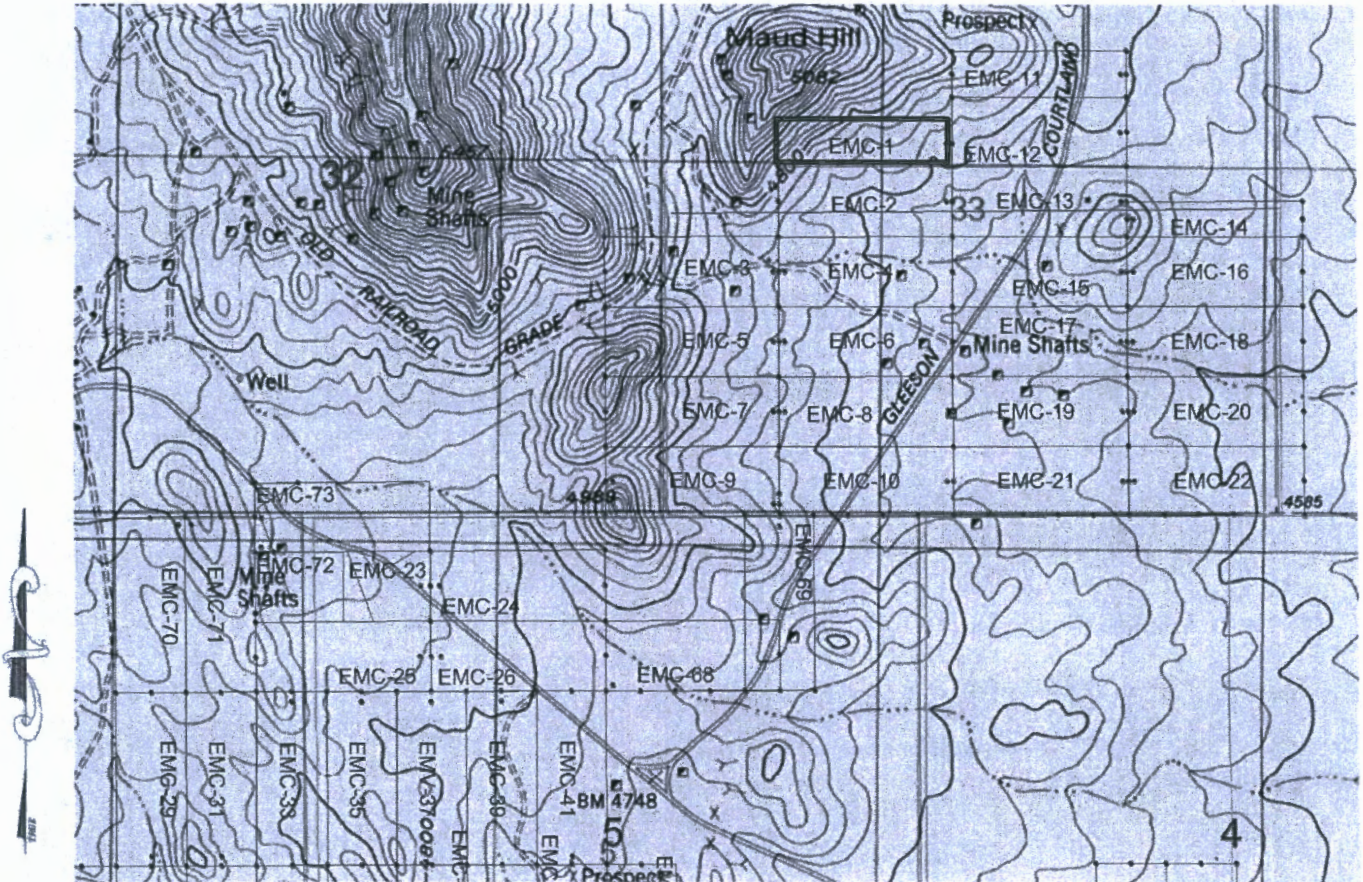
BY: Darling Geomatics, Ltd.
AS AGENT FOR: Excelsior Mining Holdings, Inc.

AMC462241

When Filed Return To:
2999 North 44th Street
Suite 300
Phoenix, AZ 85018

MINING CLAIM MAP

Lode (X) Placer ()



SCALE 1" = 1500ft

1. The above map depicts the EMC-1 mining claim, which is located in Section(s) 33, Township 19S, Range 25E, Gila & Salt River Meridian, COCHISE County, Arizona.
2. The type of corner and location monuments used are as follows: 2"X2"X5' WOOD POSTS.
3. The bearings and distances in degrees and feet between claim corners are as depicted on the map.

RECEIVED
GSM AZ STATE OFFICE
2020 DEC 14 A 8:49
PHOENIX, ARIZONA

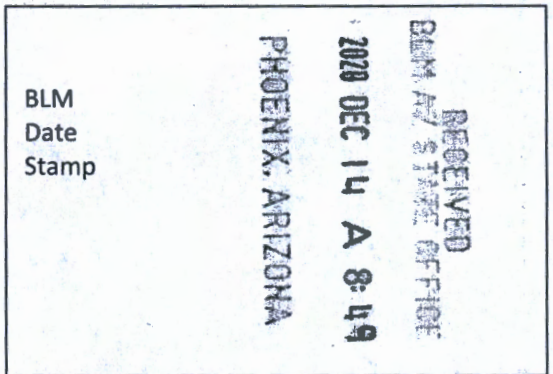
AMC462241

When Filed Return To:
2999 North 44th Street
Suite 300
Phoenix, AZ 85018

LOCATION NOTICE FOR LODE MINING CLAIM

NOTICE IS HEREBY GIVEN that the EMC-2 lode mining claim has been located

By: Excelsior Mining Holding, Inc.
2999 North 44th Street
Suite 300
Phoenix, AZ 85018



The general course of this claim is EAST TO WEST and it is situated in COCHISE County, Arizona. This claim is 1500 feet in length and 600 feet in width.

This claim runs from the location monument on which this location notice is posted approximately 20 feet in a EASTERLY direction to the EAST end line and 1480 feet in a WESTERLY direction to the WEST end line. This claim is marked by six monuments, one at each corner and one at the center of each end line of the claim.

The location monument on which this notice is posted is situated within Section 33, Township 19 SOUTH, Range 25 EAST, Gila & Salt River Meridian, Arizona and this claim encompasses portions of the following quarter section(s): THE NW & SW 1/4 OF SEC 33, T19S, R25E, Gila & Salt River Meridian, Arizona.

The locality of this claim with reference to some natural object or permanent monument and additional information (if any) concerning its locality are as follows: The Northeast corner of the claim is located 2984 feet North and 2802 feet West from the Southeast Corner of Section 33, T. 19S, R. 25E, Gila & Salt River Meridian, Cochise County, AZ.

ORIGINALLY DATED AND POSTED on the ground the 17th day of SEPT., 2020.

By: [Signature]

BY: Darling Geomatics, Ltd.

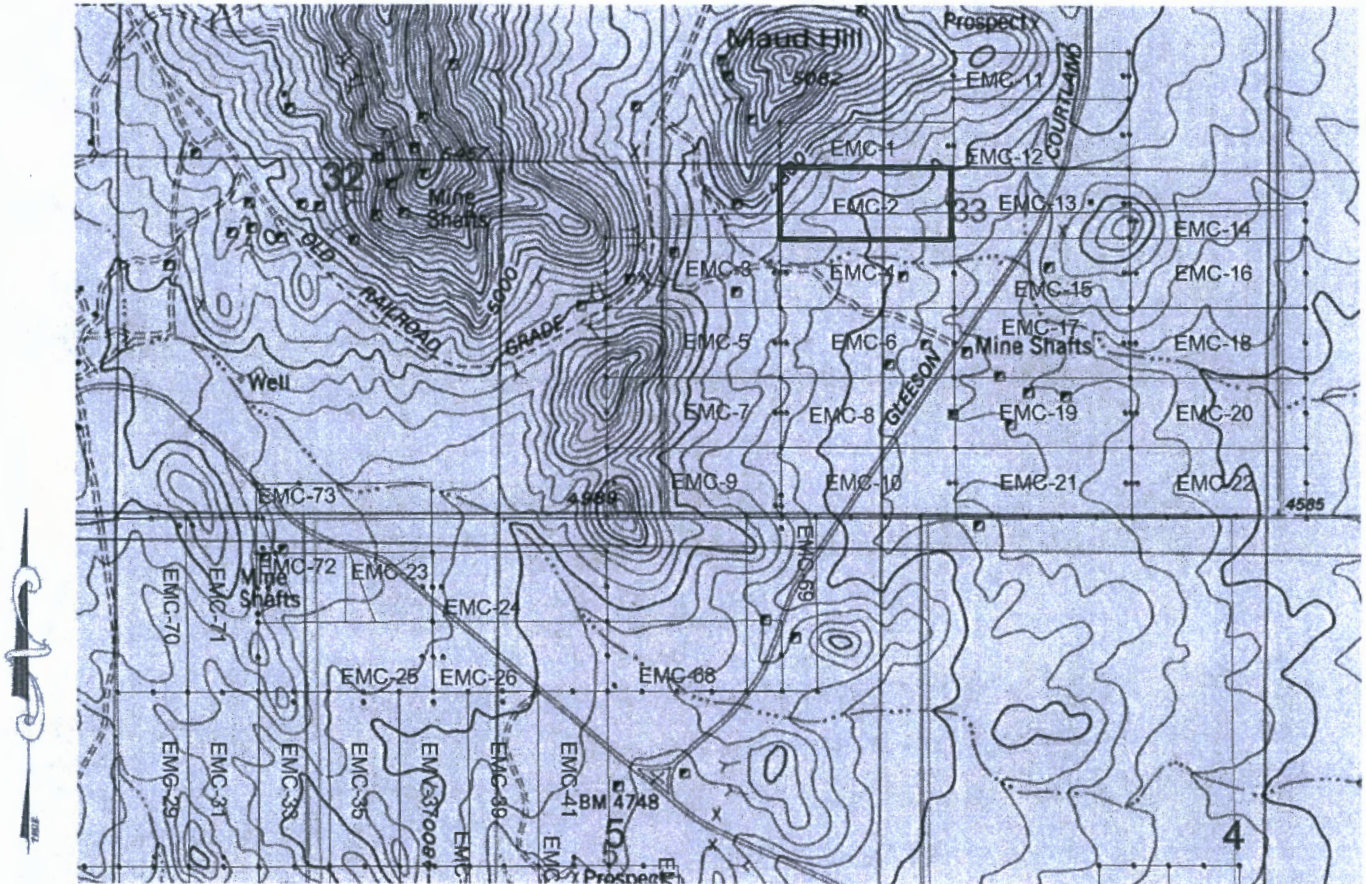
AS AGENT FOR: Excelsior Mining Holdings, Inc.

AMC462242

When Filed Return To:
2999 North 44th Street
Suite 300
Phoenix, AZ 85018

MINING CLAIM MAP

Lode (X) Placer ()



SCALE 1" = 1500ft

1. The above map depicts the EMC-2 mining claim, which is located in Section(s) 33, Township 19S, Range 25E, Gila & Salt River Meridian, COCHISE County, Arizona.
2. The type of corner and location monuments used are as follows: 2"X2"X5' WOOD POSTS.
3. The bearings and distances in degrees and feet between claim corners are as depicted on the map.

RECEIVED
BLM ARIZONA STATE OFFICE
2020 DEC 14 A 8:49
PHOENIX, ARIZONA

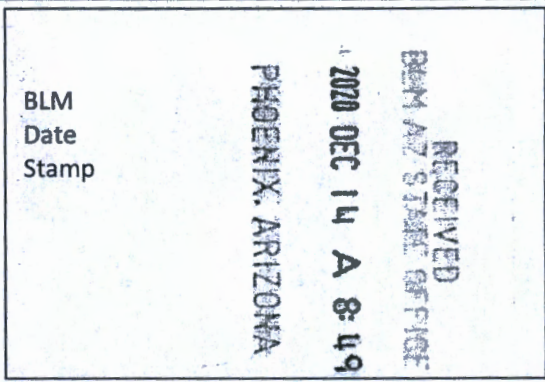
AMC 462242

When Filed Return To:
2999 North 44th Street
Suite 300
Phoenix, AZ 85018

LOCATION NOTICE FOR LODE MINING CLAIM

NOTICE IS HEREBY GIVEN that the EMC-3 lode mining claim has been located

By: Excelsior Mining Holding, Inc.
2999 North 44th Street
Suite 300
Phoenix, AZ 85018



The general course of this claim is EAST TO WEST and it is situated in COCHISE County, Arizona. This claim is 1500 feet in length and 600 feet in width.

This claim runs from the location monument on which this location notice is posted approximately 20 feet in a EASTERLY direction to the EAST end line and 1480 feet in a WESTERLY direction to the WEST end line. This claim is marked by six monuments, one at each corner and one at the center of each end line of the claim.

The location monument on which this notice is posted is situated within Section 33, Township 19 SOUTH, Range 25 EAST, Gila & Salt River Meridian, Arizona and this claim encompasses portions of the following quarter section(s): THE SE 1/4 OF SEC 32 & SW 1/4 OF SEC 33, T19S, R25E, Gila & Salt River Meridian, Arizona.

The locality of this claim with reference to some natural object or permanent monument and additional information (if any) concerning its locality are as follows: The Northeast corner of the claim is located 2382 feet North and 4301 feet West from the Southeast Corner of Section 33, T. 19S, R. 25E, Gila & Salt River Meridian, Cochise County, AZ.

ORIGINALLY DATED AND POSTED on the ground the 18TH day of SEPT., 2020.

By: *Neil*

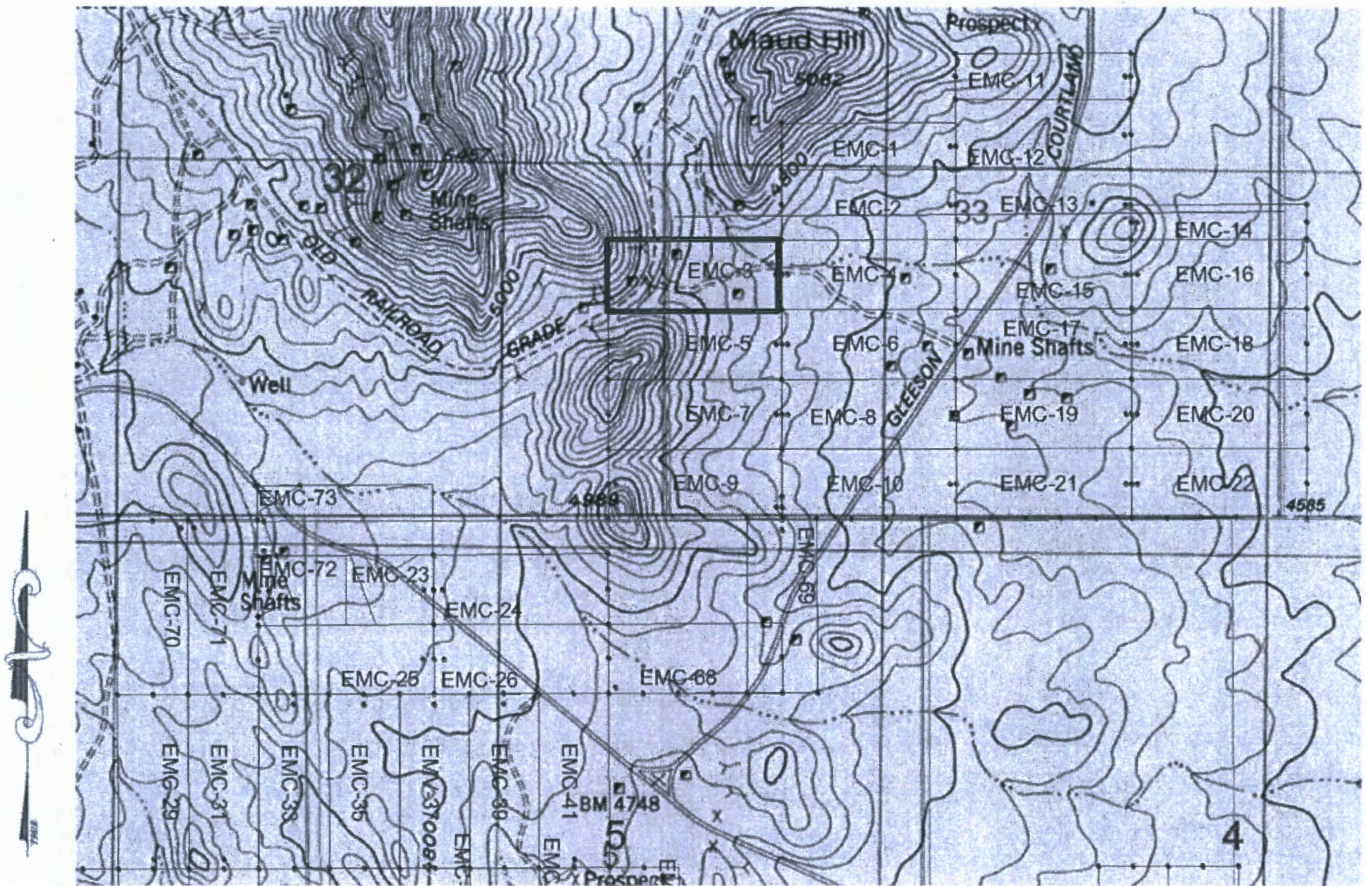
BY: Darling Geomatics, Ltd.
AS AGENT FOR: Excelsior Mining Holdings, Inc.

AMC462243

When Filed Return To:
2999 North 44th Street
Suite 300
Phoenix, AZ 85018

MINING CLAIM MAP

Lode (X) Placer ()



SCALE 1" = 1500ft

1. The above map depicts the EMC-3 mining claim, which is located in Section(s) 32 & 33, Township 19S, Range 25E, Gila & Salt River Meridian, COCHISE County, Arizona.
2. The type of corner and location monuments used are as follows: 2"X2"X5' WOOD POSTS.
3. The bearings and distances in degrees and feet between claim corners are as depicted on the map.

RECEIVED
DEPT. OF STATE OFFICE
2020 DEC 14 A 8:49
PHOENIX, ARIZONA


ANC462243

When Filed Return To:
2999 North 44th Street
Suite 300
Phoenix, AZ 85018

LOCATION NOTICE FOR LODE MINING CLAIM

NOTICE IS HEREBY GIVEN that the EMC-4 lode mining claim has been located

By: Excelsior Mining Holding, Inc.
2999 North 44th Street
Suite 300
Phoenix, AZ 85018



The general course of this claim is WEST TO EAST and it is situated in COCHISE County, Arizona. This claim is 1500 feet in length and 600 feet in width.

This claim runs from the location monument on which this location notice is posted approximately 20 feet in a WESTERLY direction to the WEST end line and 1480 feet in a EASTERLY direction to the EAST end line. This claim is marked by six monuments, one at each corner and one at the center of each end line of the claim.

The location monument on which this notice is posted is situated within Section 33, Township 19 SOUTH, Range 25 EAST, Gila & Salt River Meridian, Arizona and this claim encompasses portions of the following quarter section(s): THE SW 1/4 OF SEC 33, T19S, R25E, Gila & Salt River Meridian, Arizona.

The locality of this claim with reference to some natural object or permanent monument and additional information (if any) concerning its locality are as follows: The Northeast corner of the claim is located 2384 feet North and 2801 feet West from the Southeast Corner of Section 33, T. 19S, R. 25E, Gila & Salt River Meridian, Cochise County, AZ.

ORIGINALLY DATED AND POSTED on the ground the 18th day of SEPT., 2020.

By: *Neil*

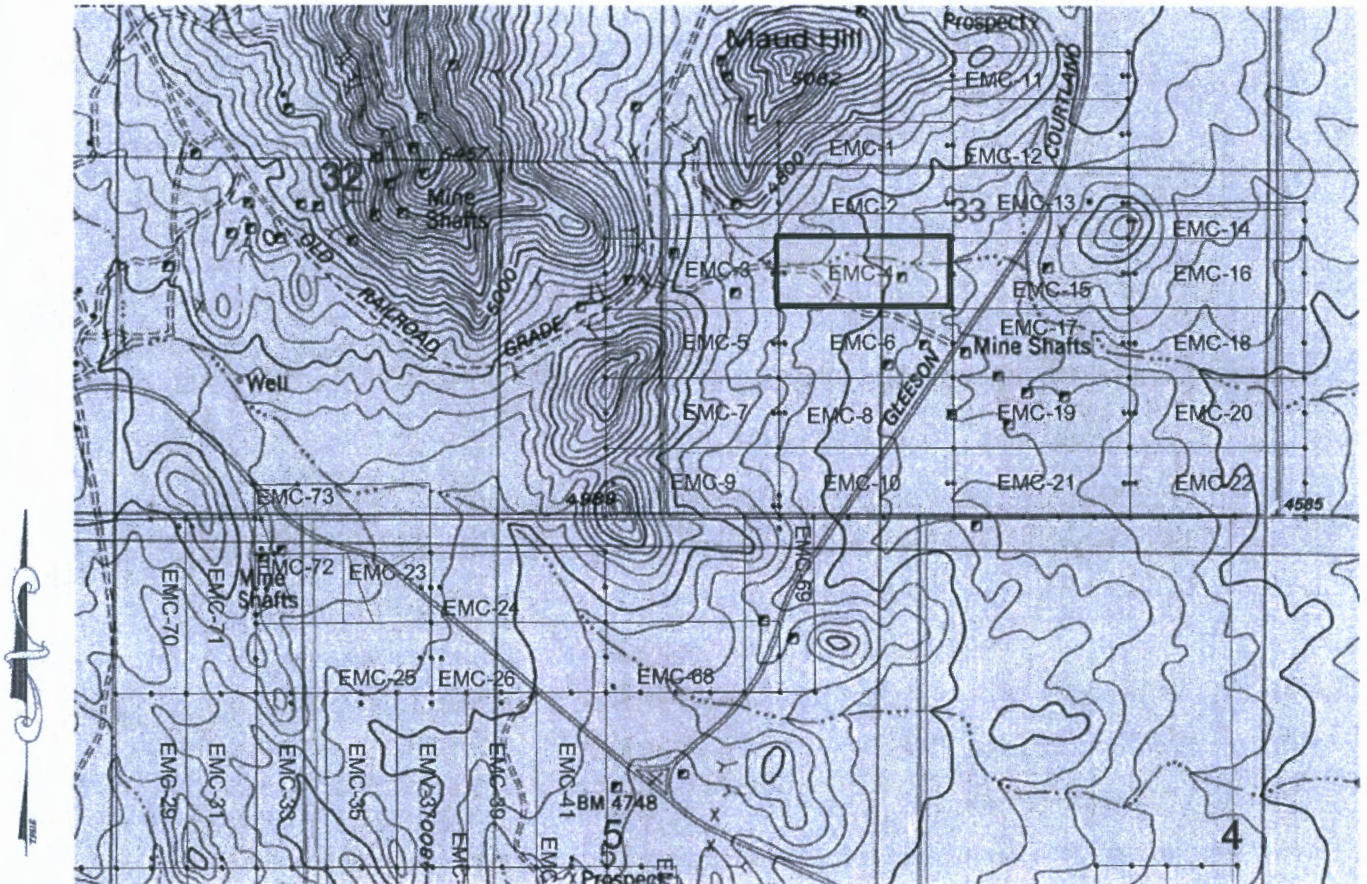
BY: Darling Geomatics, Ltd.
AS AGENT FOR: Excelsior Mining Holdings, Inc.

AMC462244

When Filed Return To:
2999 North 44th Street
Suite 300
Phoenix, AZ 85018

MINING CLAIM MAP

Lode (X) Placer ()



SCALE 1" = 1500ft

1. The above map depicts the EMC-4 mining claim, which is located in Section(s) 33, Township 19S, Range 25E, Gila & Salt River Meridian, COCHISE County, Arizona.
2. The type of corner and location monuments used are as follows: 2"X2"X5' WOOD POSTS.
3. The bearings and distances in degrees and feet between claim corners are as depicted on the map.

RECEIVED
BLM AZ STATE OFFICE
2020 DEC 14 A 8:49
PHOENIX, ARIZONA


AMC462244

When Filed Return To:
2999 North 44th Street
Suite 300
Phoenix, AZ 85018

LOCATION NOTICE FOR LODE MINING CLAIM

NOTICE IS HEREBY GIVEN that the EMC-5 lode mining claim has been located

By: Excelsior Mining Holding, Inc.
2999 North 44th Street
Suite 300
Phoenix, AZ 85018



The general course of this claim is EAST TO WEST and it is situated in COCHISE County, Arizona. This claim is 1500 feet in length and 600 feet in width.

This claim runs from the location monument on which this location notice is posted approximately 20 feet in a EASTERLY direction to the EAST end line and 1480 feet in a WESTERLY direction to the WEST end line. This claim is marked by six monuments, one at each corner and one at the center of each end line of the claim.

The location monument on which this notice is posted is situated within Section 33, Township 19 SOUTH, Range 25 EAST, Gila & Salt River Meridian, Arizona and this claim encompasses portions of the following quarter section(s): THE SE 1/4 OF SEC 32 & SW 1/4 OF SEC 33, T19S, R25E, Gila & Salt River Meridian, Arizona.

The locality of this claim with reference to some natural object or permanent monument and additional information (if any) concerning its locality are as follows: The Northeast corner of the claim is located 1782 feet North and 4300 feet West from the Southeast Corner of Section 33, T. 19S, R. 25E, Gila & Salt River Meridian, Cochise County, AZ.

ORIGINALLY DATED AND POSTED on the ground the 18TH day of SEPT., 2020.

By: *[Signature]*

BY: Darling Geomatics, Ltd.

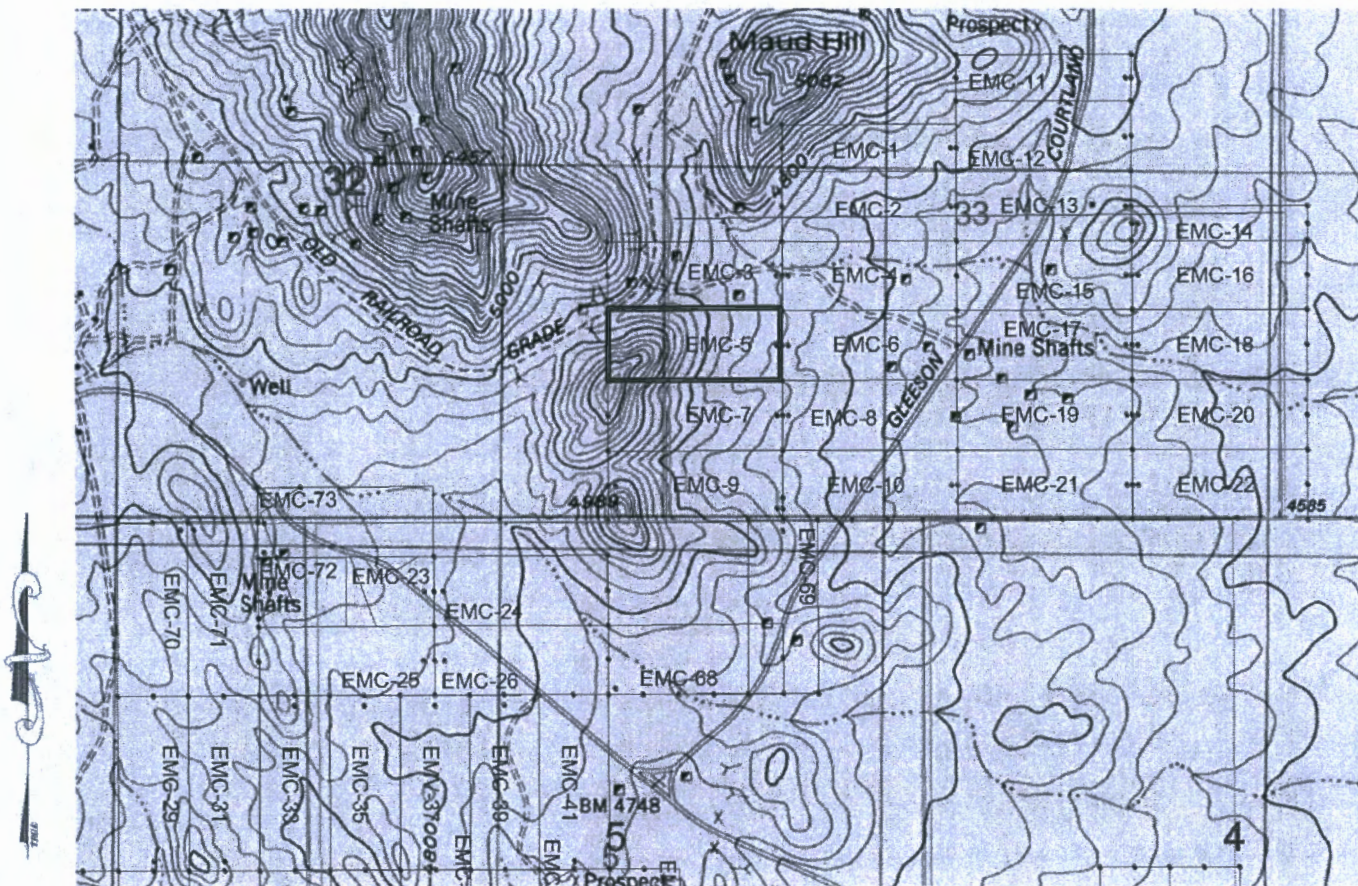
AS AGENT FOR: Excelsior Mining Holdings, Inc.

AMC462245

When Filed Return To:
2999 North 44th Street
Suite 300
Phoenix, AZ 85018

MINING CLAIM MAP

Lode (X) Placer ()



SCALE 1" = 1500ft

1. The above map depicts the EMC-5 mining claim, which is located in Section(s) 32 & 33, Township 19S, Range 25E, Gila & Salt River Meridian, COCHISE County, Arizona.
2. The type of corner and location monuments used are as follows: 2"X2"X5' WOOD POSTS.
3. The bearings and distances in degrees and feet between claim corners are as depicted on the map.

RECEIVED
BLM AZ STATE OFFICE
2020 DEC 14 A 8:49
PHOENIX, ARIZONA

AMC462245

When Filed Return To:
2999 North 44th Street
Suite 300
Phoenix, AZ 85018

LOCATION NOTICE FOR LODE MINING CLAIM

NOTICE IS HEREBY GIVEN that the EMC-6 lode mining claim has been located

By: Excelsior Mining Holding, Inc.
2999 North 44th Street
Suite 300
Phoenix, AZ 85018

RECEIVED
BLM AZ STATE OFFICE
2020 DEC 14 A 8:49
PHOENIX, ARIZONA
BLM
Date
Stamp

The general course of this claim is WEST TO EAST and it is situated in COCHISE County, Arizona. This claim is 1500 feet in length and 600 feet in width.

This claim runs from the location monument on which this location notice is posted approximately 20 feet in a WESTERLY direction to the WEST end line and 1480 feet in a EASTERLY direction to the EAST end line. This claim is marked by six monuments, one at each corner and one at the center of each end line of the claim.

The location monument on which this notice is posted is situated within Section 33, Township 19 SOUTH, Range 25 EAST, Gila & Salt River Meridian, Arizona and this claim encompasses portions of the following quarter section(s): THE SW 1/4 OF SEC 33, T19S, R25E, Gila & Salt River Meridian, Arizona.

The locality of this claim with reference to some natural object or permanent monument and additional information (if any) concerning its locality are as follows: The Northeast corner of the claim is located 1784 feet North and 2800 feet West from the Southeast Corner of Section 33, T. 19S, R. 25E, Gila & Salt River Meridian, Cochise County, AZ.

ORIGINALLY DATED AND POSTED on the ground the 18th day of SEPT., 2020.

By: *Neil D*

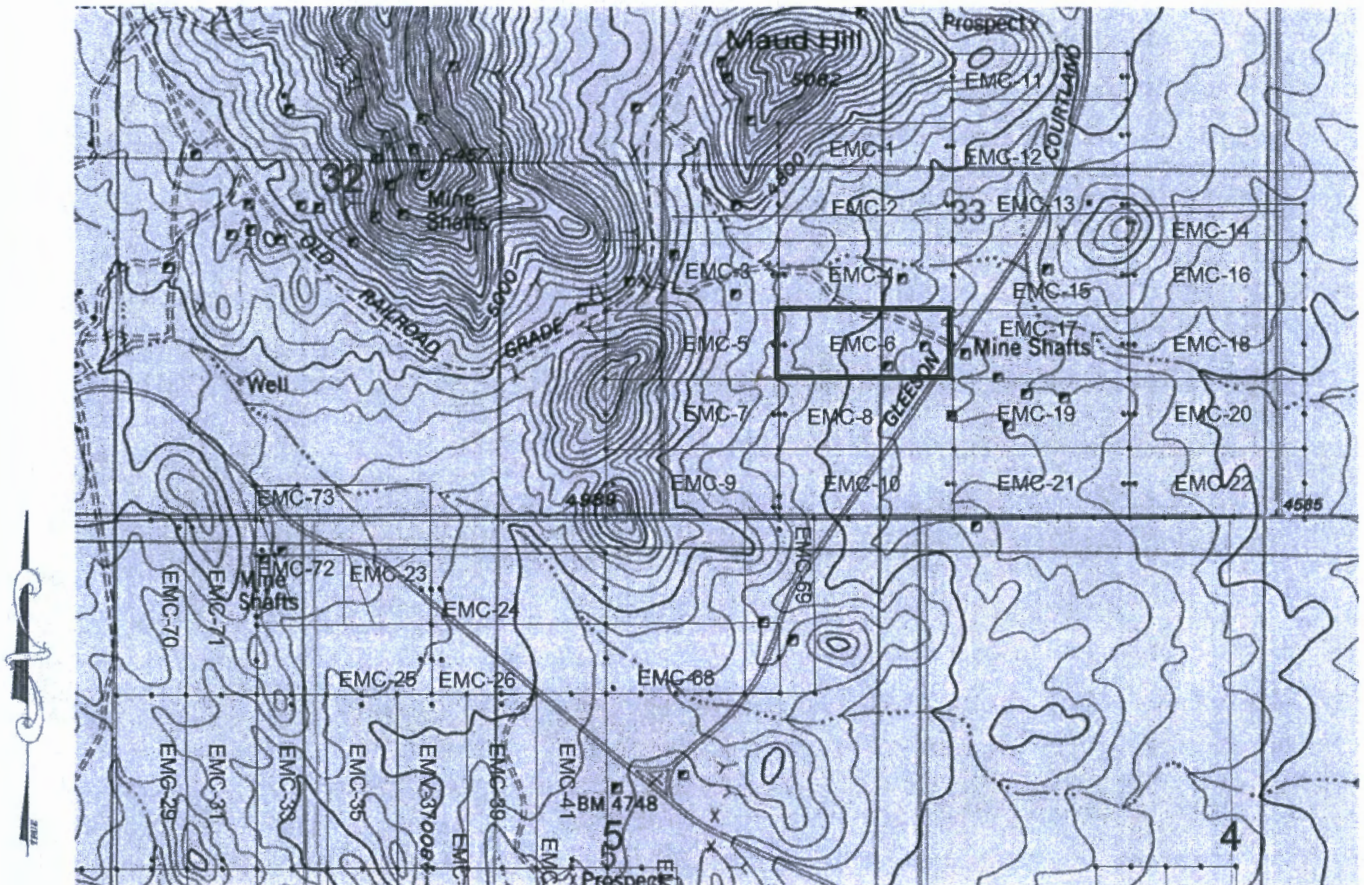
BY: Darling Geomatics, Ltd.
AS AGENT FOR: Excelsior Mining Holdings, Inc.

AMC462246

When Filed Return To:
2999 North 44th Street
Suite 300
Phoenix, AZ 85018

MINING CLAIM MAP

Lode (X) Placer ()



SCALE 1" = 1500ft

1. The above map depicts the EMC-6 mining claim, which is located in Section(s) 33, Township 19S, Range 25E, Gila & Salt River Meridian, COCHISE County, Arizona.
2. The type of corner and location monuments used are as follows: 2"X2"X5' WOOD POSTS.
3. The bearings and distances in degrees and feet between claim corners are as depicted on the map.

RECEIVED
DEPT. OF STATE OFFICE
2020 DEC 14 A 8:49
PHOENIX, ARIZONA

AMC462246

When Filed Return To:
2999 North 44th Street
Suite 300
Phoenix, AZ 85018

LOCATION NOTICE FOR LODE MINING CLAIM

NOTICE IS HEREBY GIVEN that the EMC-7 lode mining claim has been located

By: Excelsior Mining Holding, Inc.
2999 North 44th Street
Suite 300
Phoenix, AZ 85018

RECEIVED
BLM AZ STATE OFFICE
2020 DEC 14 A 8:49
PHOENIX, ARIZONA
BLM
Date
Stamp

The general course of this claim is EAST TO WEST and it is situated in COCHISE County, Arizona. This claim is 1500 feet in length and 600 feet in width.

This claim runs from the location monument on which this location notice is posted approximately 20 feet in a EASTERLY direction to the EAST end line and 1480 feet in a WESTERLY direction to the WEST end line. This claim is marked by six monuments, one at each corner and one at the center of each end line of the claim.

The location monument on which this notice is posted is situated within Section 33, Township 19 SOUTH, Range 25 EAST, Gila & Salt River Meridian, Arizona and this claim encompasses portions of the following quarter section(s): THE SW 1/4 OF SEC 33 AND SE 1/4 OF SEC 32, T19S, R25E, Gila & Salt River Meridian, Arizona.

The locality of this claim with reference to some natural object or permanent monument and additional information (if any) concerning its locality are as follows: The Northeast corner of the claim is located 1182 feet North and 4399 feet West from the Southeast Corner of Section 33, T. 19S, R. 25E, Gila & Salt River Meridian, Cochise County, AZ.

ORIGINALLY DATED AND POSTED on the ground the 18TH day of SEPT., 2020.

By: *Neil J...*

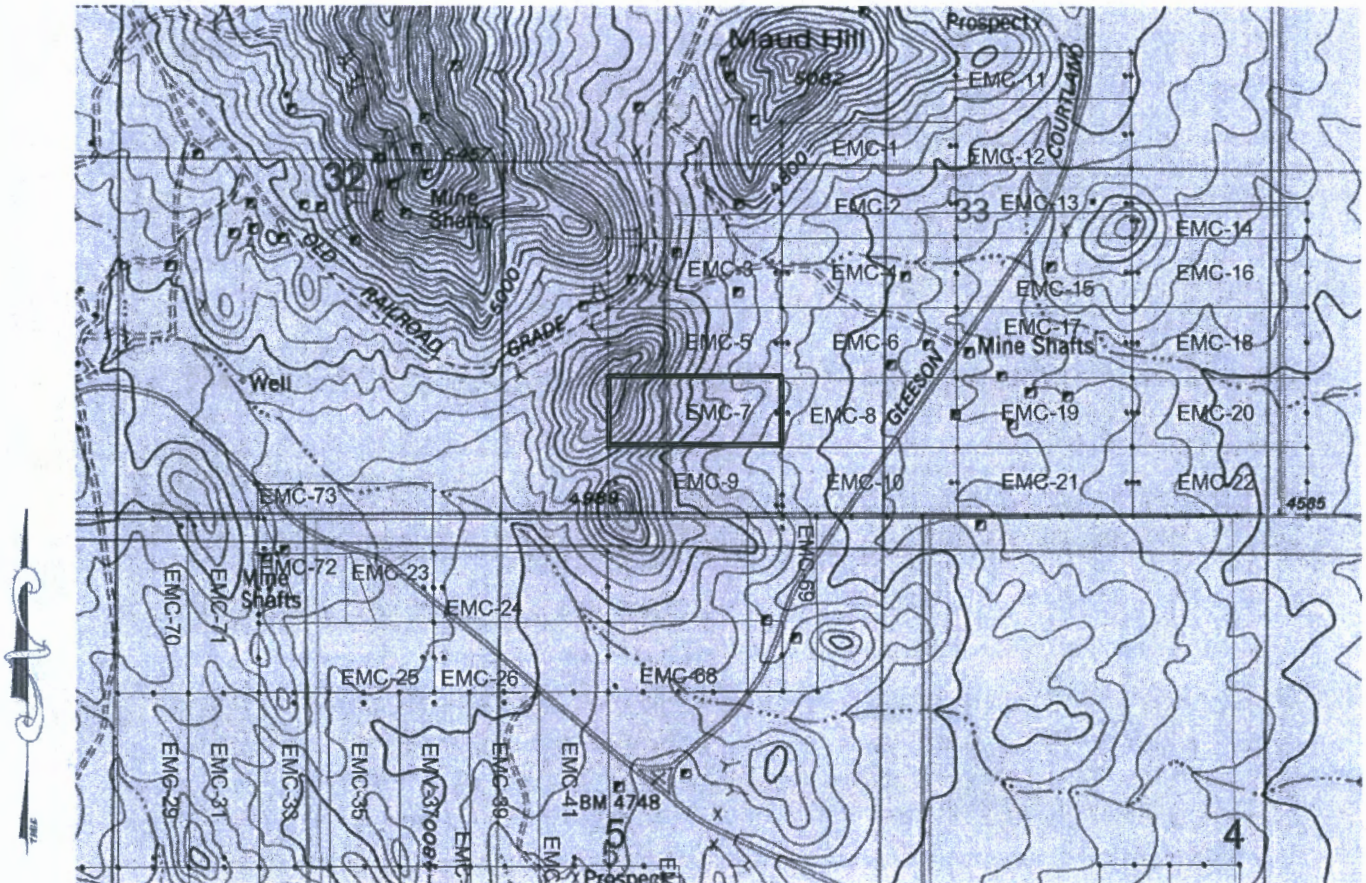
BY: Darling Geomatics, Ltd.
AS AGENT FOR: Excelsior Mining Holdings, Inc.

AMC462247

When Filed Return To:
2999 North 44th Street
Suite 300
Phoenix, AZ 85018

MINING CLAIM MAP

Lode (X) Placer ()



SCALE 1" = 1500ft

1. The above map depicts the EMC-7 mining claim, which is located in Section(s) 32 & 33, Township 19S, Range 25E, Gila & Salt River Meridian, COCHISE County, Arizona.
2. The type of corner and location monuments used are as follows: 2"X2"X5' WOOD POSTS.
3. The bearings and distances in degrees and feet between claim corners are as depicted on the map.

RECEIVED
BUREAU OF LAND MANAGEMENT
2020 DEC 14 A 8:49
PHOENIX, ARIZONA

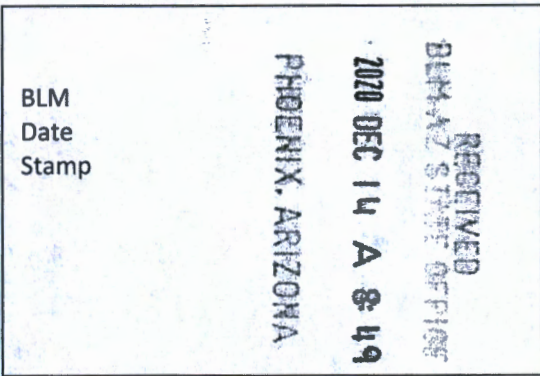
AMC462247

When Filed Return To:
2999 North 44th Street
Suite 300
Phoenix, AZ 85018

LOCATION NOTICE FOR LODE MINING CLAIM

NOTICE IS HEREBY GIVEN that the EMC-8 lode mining claim has been located

By: Excelsior Mining Holding, Inc.
2999 North 44th Street
Suite 300
Phoenix, AZ 85018



The general course of this claim is WEST TO EAST and it is situated in COCHISE County, Arizona. This claim is 1500 feet in length and 600 feet in width.

This claim runs from the location monument on which this location notice is posted approximately 20 feet in a WESTERLY direction to the WEST end line and 1480 feet in a EASTERLY direction to the EAST end line. This claim is marked by six monuments, one at each corner and one at the center of each end line of the claim.

The location monument on which this notice is posted is situated within Section 33, Township 19 SOUTH, Range 25 EAST, Gila & Salt River Meridian, Arizona and this claim encompasses portions of the following quarter section(s): THE SW 1/4 OF SEC 33, T19S, R25E, Gila & Salt River Meridian, Arizona.

The locality of this claim with reference to some natural object or permanent monument and additional information (if any) concerning its locality are as follows: The Northeast corner of the claim is located 1184 feet North and 2799 feet West from the Southeast Corner of Section 33, T. 19S, R. 25E, Gila & Salt River Meridian, Cochise County, AZ.

ORIGINALLY DATED AND POSTED on the ground the 18TH day of SEPT., 2020.

By: Neil J

BY: Darling Geomatics, Ltd.

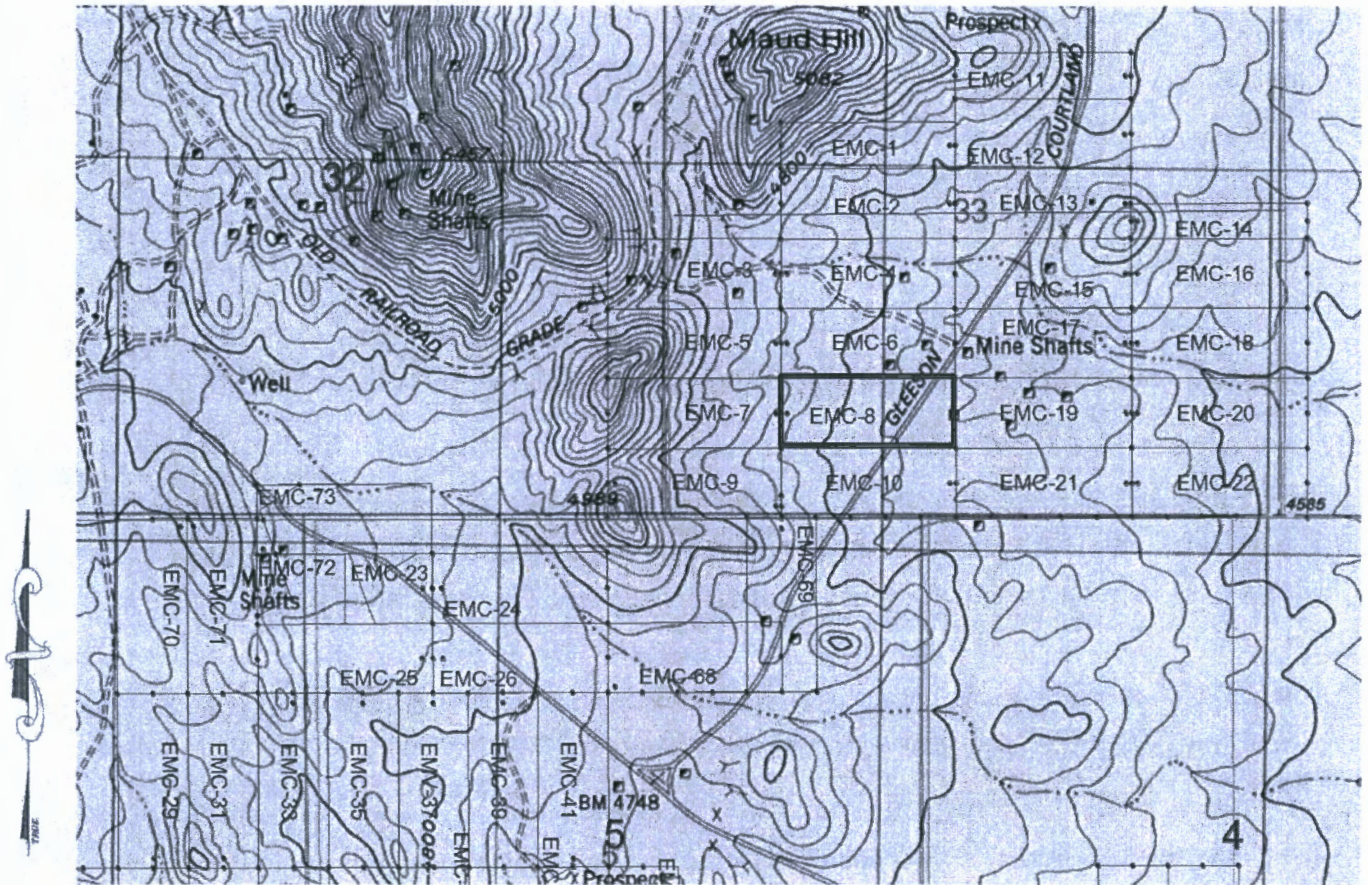
AS AGENT FOR: Excelsior Mining Holdings, Inc.

AMC462248

When Filed Return To:
2999 North 44th Street
Suite 300
Phoenix, AZ 85018

MINING CLAIM MAP

Lode (X) Placer ()



SCALE 1" = 1500ft

1. The above map depicts the EMC-8 mining claim, which is located in Section(s) 33, Township 19S, Range 25E, Gila & Salt River Meridian, COCHISE County, Arizona.
2. The type of corner and location monuments used are as follows: 2"X2"X5' WOOD POSTS.
3. The bearings and distances in degrees and feet between claim corners are as depicted on the map.

RECEIVED
DEM. & STATE OFFICE
2020 DEC 14 A 8:49
PHOENIX, ARIZONA

AMC462248

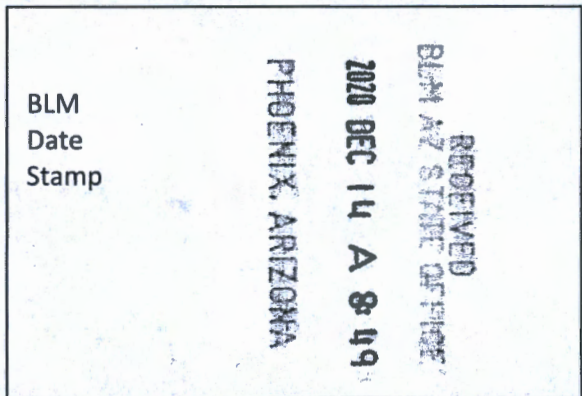
When Filed Return To:
2999 North 44th Street
Suite 300
Phoenix, AZ 85018

2020-27616
Page 1 of 2
Requested By: EXCELSIOR MINING HOLDINGS, INC
David W. Stevens - Recorder
Cochise County, AZ
12-10-2020 09:15 AM Recording Fee \$30.00

LOCATION NOTICE FOR LODE MINING CLAIM

NOTICE IS HEREBY GIVEN that the EMC-9 lode mining claim has been located, excluding patented claim Golden Chief MS 2882, Parcel 61003014B, London MS 1961 and Tom MS 2882 Parcel 61005001

By: Excelsior Mining Holding, Inc.
2999 North 44th Street
Suite 300
Phoenix, AZ 85018



The general course of this claim is EAST TO WEST and it is situated in COCHISE County, Arizona. This claim is 300 feet in length and 300 feet in width.

This claim runs from the location monument on which this location notice is posted approximately 20 feet in a EASTERLY direction to the EAST end line and 280 feet in a WESTERLY direction to the WEST end line. This claim is marked by six monuments, one at each corner and one at the center of each end line of the claim.

The location monument on which this notice is posted is situated within Section 33, Township 19 SOUTH, Range 25 EAST, Gila & Salt River Meridian, Arizona and this claim encompasses portions of the following quarter section(s): SW 1/4 OF SEC 33, T19S, R25E, & THE NE 1/4 & NW 1/4 OF SEC 5, T20S, R25E, Gila & Salt River Meridian, Arizona.

The locality of this claim with reference to some natural object or permanent monument and additional information (if any) concerning its locality are as follows: The Northeast corner of the claim is located 300 feet North and 4298 feet West from the Southeast Corner of Section 33, T. 19S, R. 25E, Gila & Salt River Meridian, Cochise County, AZ.

ORIGINALLY DATED AND POSTED on the ground the 4th day of DEC., 2020
By: R. Dewitt

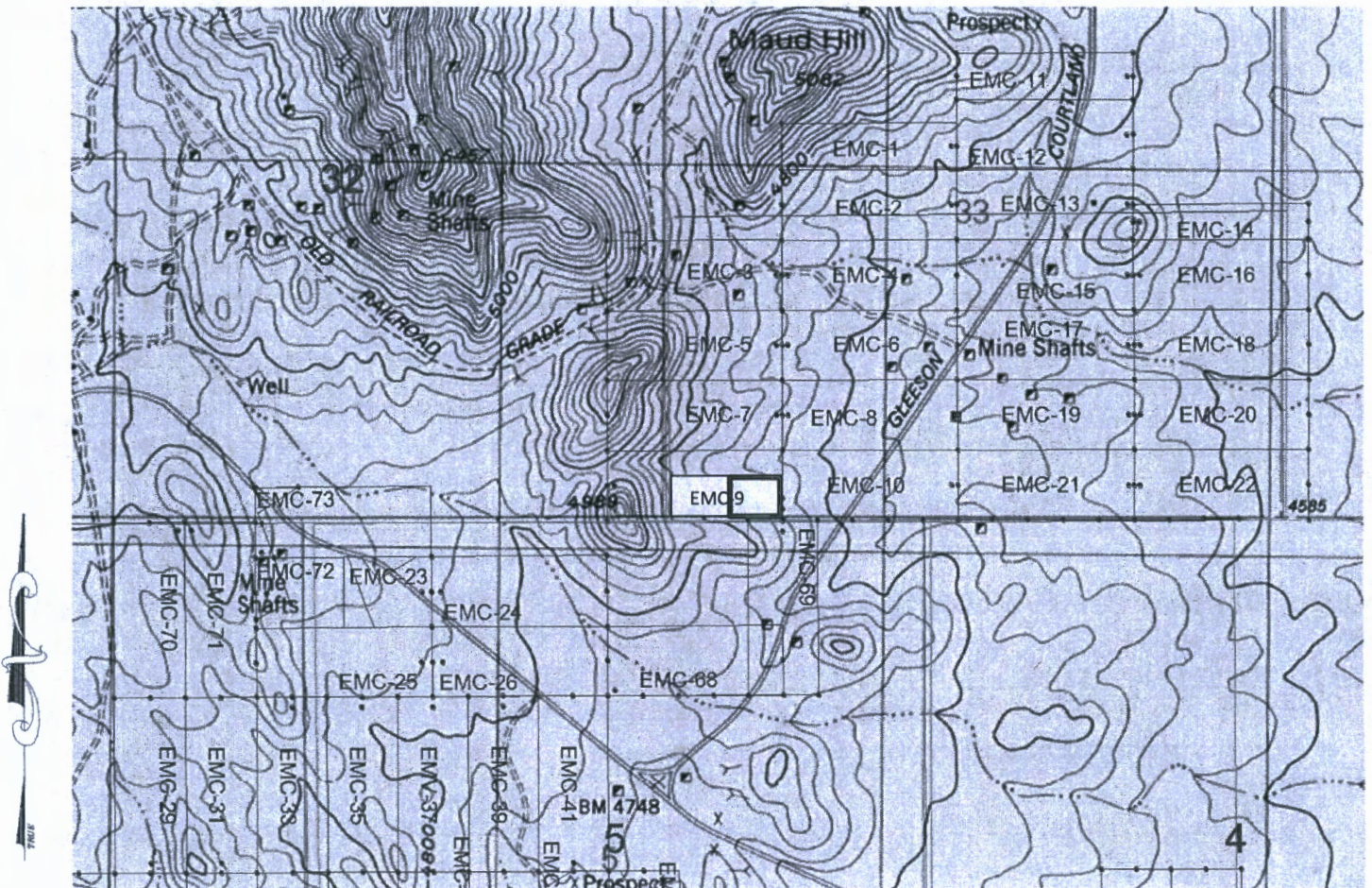
BY: Darling Geomatics, Ltd.
AS AGENT FOR: Excelsior Mining Holdings, Inc.

AMC462249

When Filed Return To:
2999 North 44th Street
Suite 300
Phoenix, AZ 85018

MINING CLAIM MAP

Lode (X) Placer ()



SCALE 1" = 1500ft

1. The above map depicts the EMC-9 mining claim, which is located in Section(s) 33, Township 19S, Range 25E & Section(s) 5, Township 20S, Range 25E, Gila & Salt River Meridian, COCHISE County, Arizona.
2. The type of corner and location monuments used are as follows: 2"X2"X5' WOOD POSTS.
3. The bearings and distances in degrees and feet between claim corners are as depicted on the map.

PHOENIX, ARIZONA

2020 DEC 14 A 8:49

RECEIVED
BIRMINGHAM STATE OFFICE

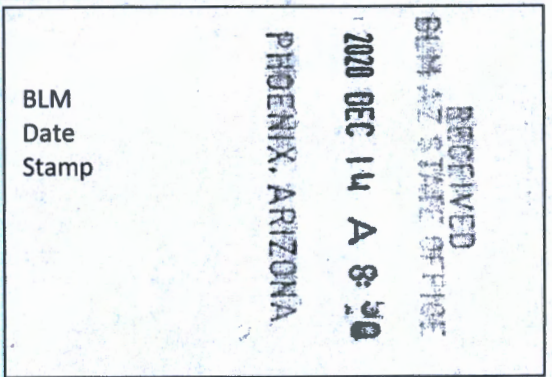
AMC462249

When Filed Return To:
2999 North 44th Street
Suite 300
Phoenix, AZ 85018

LOCATION NOTICE FOR LODE MINING CLAIM

NOTICE IS HEREBY GIVEN that the EMC-10 lode mining claim has been located

By: Excelsior Mining Holding, Inc.
2999 North 44th Street
Suite 300
Phoenix, AZ 85018



The general course of this claim is EAST TO WEST and it is situated in COCHISE County, Arizona. This claim is 1500 feet in length and 600 feet in width.

This claim runs from the location monument on which this location notice is posted approximately 20 feet in a EASTERLY direction to the EAST end line and 1480 feet in a WESTERLY direction to the WEST end line. This claim is marked by six monuments, one at each corner and one at the center of each end line of the claim.

The location monument on which this notice is posted is situated within Section 33, Township 19 SOUTH, Range 25 EAST, Gila & Salt River Meridian, Arizona and this claim encompasses portions of the following quarter section(s): THE SW 1/4 OF SEC 33, T19S, R25E, & THE NE 1/4 OF SEC 5 & NW 1/4 OF SEC 4, T20S, R25E, Gila & Salt River Meridian, Arizona.

The locality of this claim with reference to some natural object or permanent monument and additional information (if any) concerning its locality are as follows: The Northeast corner of the claim is located 584 feet North and 2798 feet West from the Southeast Corner of Section 33, T. 19S, R. 25E, Gila & Salt River Meridian, Cochise County, AZ.

ORIGINALLY DATED AND POSTED on the ground the 17TH day of SEPT., 2020.

By: *Neil J.*

BY: Darling Geomatics, Ltd.

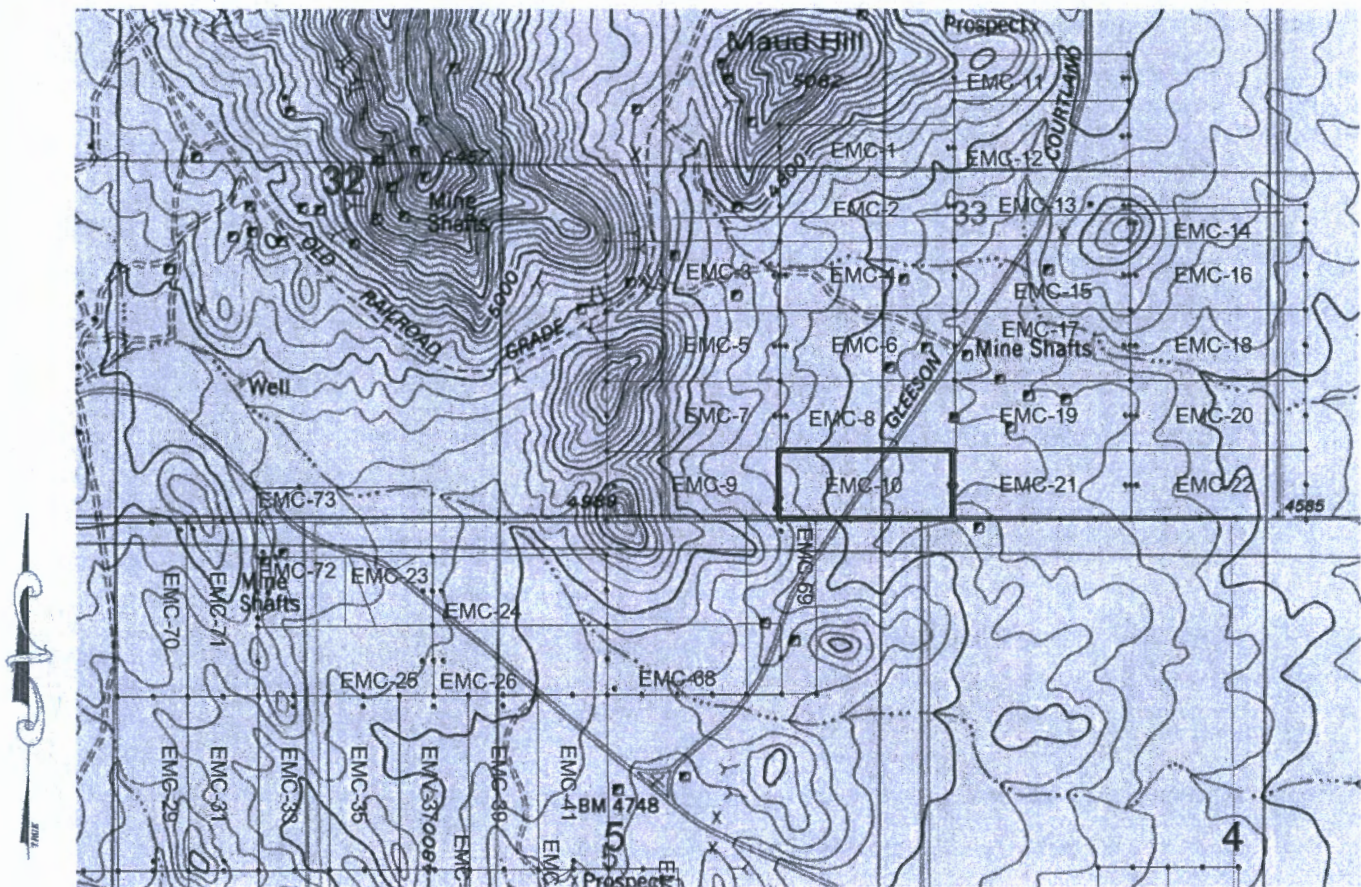
AS AGENT FOR: Excelsior Mining Holdings, Inc.

AMC462250

When Filed Return To:
2999 North 44th Street
Suite 300
Phoenix, AZ 85018

MINING CLAIM MAP

Lode (X) Placer ()



SCALE 1" = 1500ft

1. The above map depicts the EMC-10 mining claim, which is located in Section(s) 33, Township 19S, Range 25E & Section(s) 4 & 5, Township 20S, Range 25E, Gila & Salt River Meridian, COCHISE County, Arizona.
2. The type of corner and location monuments used are as follows: 2"X2"X5' WOOD POSTS.
3. The bearings and distances in degrees and feet between claim corners are as depicted on the map.

RECEIVED
BIM-AZ STATE OFFICE
2020 DEC 14 A 8:20
PHOENIX, ARIZONA

ANC462250

When Filed Return To:
2999 North 44th Street
Suite 300
Phoenix, AZ 85018

LOCATION NOTICE FOR LODE MINING CLAIM

NOTICE IS HEREBY GIVEN that the EMC-11 lode mining claim has been located

By: Excelsior Mining Holding, Inc.
2999 North 44th Street
Suite 300
Phoenix, AZ 85018

BLM Date Stamp	RECEIVED BLM AZ STATE OFFICE 2020 DEC 14 A 8:30 PHOENIX, ARIZONA
----------------------	---

The general course of this claim is EAST TO WEST and it is situated in COCHISE County, Arizona. This claim is 1500 feet in length and 400 feet in width.

This claim runs from the location monument on which this location notice is posted approximately 20 feet in a EASTERLY direction to the EAST end line and 1480 feet in a WESTERLY direction to the WEST end line. This claim is marked by six monuments, one at each corner and one at the center of each end line of the claim.

The location monument on which this notice is posted is situated within Section 33, Township 19 SOUTH, Range 25 EAST, Gila & Salt River Meridian, Arizona and this claim encompasses portions of the following quarter section(s): THE NE 1/4 & THE NW 1/4 OF SEC 33, T19S, R25E, Gila & Salt River Meridian, Arizona.

The locality of this claim with reference to some natural object or permanent monument and additional information (if any) concerning its locality are as follows: The Northeast corner of the claim is located 3986 feet North and 1304 feet West from the Southeast Corner of Section 33, T. 19S, R. 25E, Gila & Salt River Meridian, Cochise County, AZ.

ORIGINALLY DATED AND POSTED on the ground the 17th day of SEPT., 2020.

By: 

BY: Darling Geomatics, Ltd.

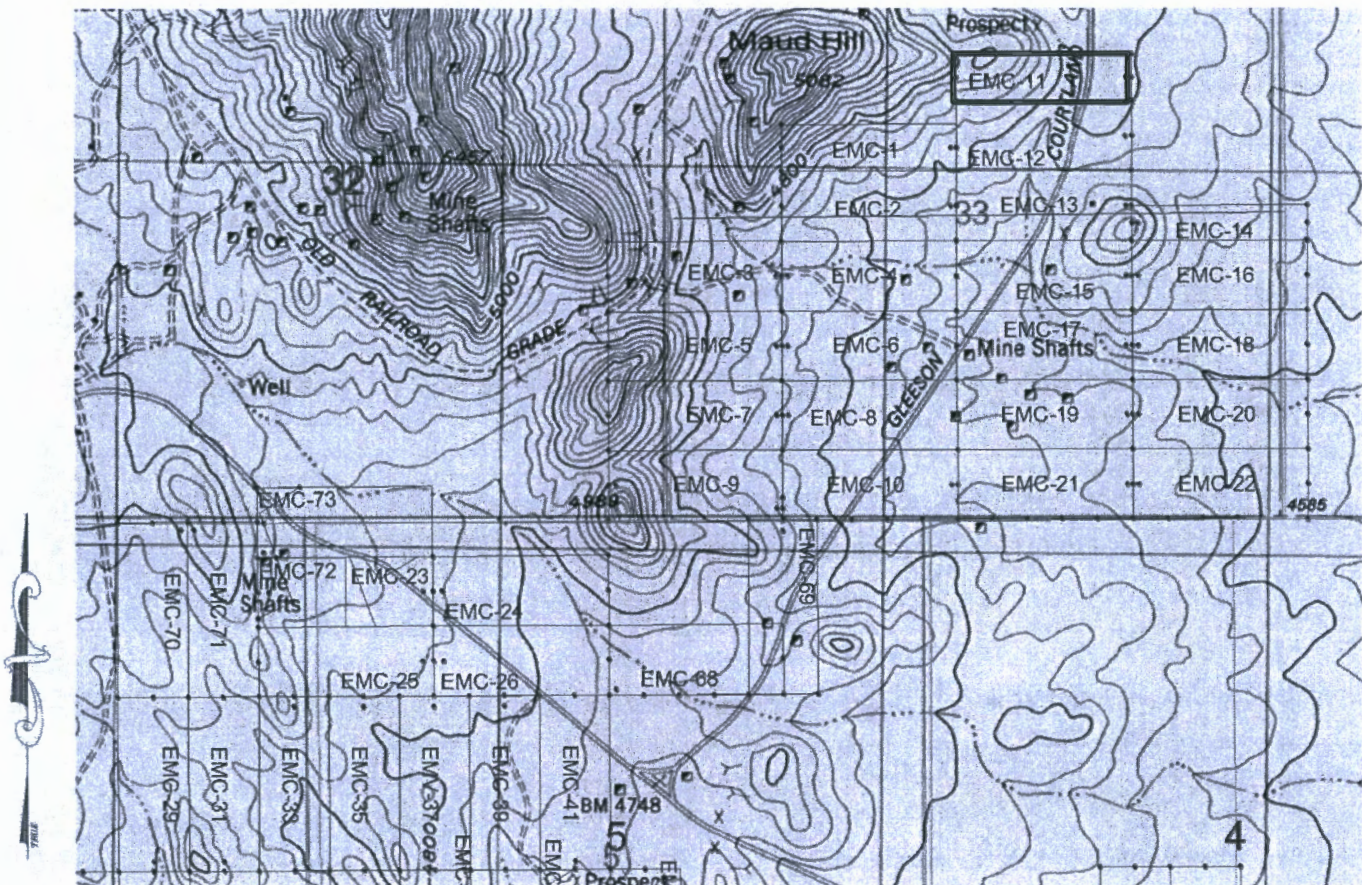
AS AGENT FOR: Excelsior Mining Holdings, Inc.

AMC462251

When Filed Return To:
2999 North 44th Street
Suite 300
Phoenix, AZ 85018

MINING CLAIM MAP

Lode (X) Placer ()



SCALE 1" = 1500ft

1. The above map depicts the EMC-11 mining claim, which is located in Section(s) 33, Township 19S, Range 25E, Gila & Salt River Meridian, COCHISE County, Arizona.
2. The type of corner and location monuments used are as follows: 2"X2"X5' WOOD POSTS.
3. The bearings and distances in degrees and feet between claim corners are as depicted on the map.

RECEIVED
BIRMINGHAM STATE OFFICE
2020 DEC 14 A 8 30
PHOENIX, ARIZONA

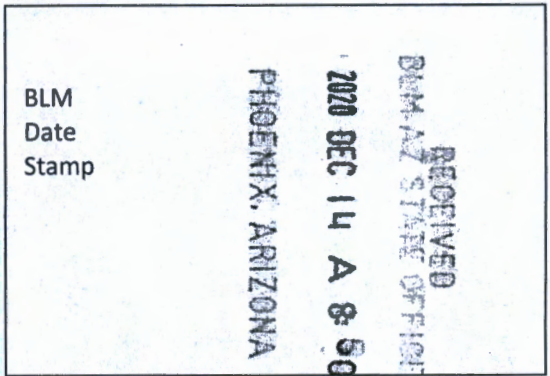
AMC462251

When Filed Return To:
2999 North 44th Street
Suite 300
Phoenix, AZ 85018

LOCATION NOTICE FOR LODE MINING CLAIM

NOTICE IS HEREBY GIVEN that the EMC-12 lode mining claim has been located

By: Excelsior Mining Holding, Inc.
2999 North 44th Street
Suite 300
Phoenix, AZ 85018



The general course of this claim is EAST TO WEST and it is situated in COCHISE County, Arizona. This claim is 1500 feet in length and 600 feet in width.

This claim runs from the location monument on which this location notice is posted approximately 20 feet in a EASTERLY direction to the EAST end line and 1480 feet in a WESTERLY direction to the WEST end line. This claim is marked by six monuments, one at each corner and one at the center of each end line of the claim.

The location monument on which this notice is posted is situated within Section 33, Township 19 SOUTH, Range 25 EAST, Gila & Salt River Meridian, Arizona and this claim encompasses portions of the following quarter section(s): THE NE 1/4 & THE NW 1/4 OF SEC 33, T19S, R25E, Gila & Salt River Meridian, Arizona.

The locality of this claim with reference to some natural object or permanent monument and additional information (if any) concerning its locality are as follows: The Northeast corner of the claim is located 3586 feet North and 1303 feet West from the Southeast Corner of Section 33, T. 19S, R. 25E, Gila & Salt River Meridian, Cochise County, AZ.

ORIGINALLY DATED AND POSTED on the ground the 17TH day of SEPT., 2020.

By: [Signature]

BY: Darling Geomatics, Ltd.

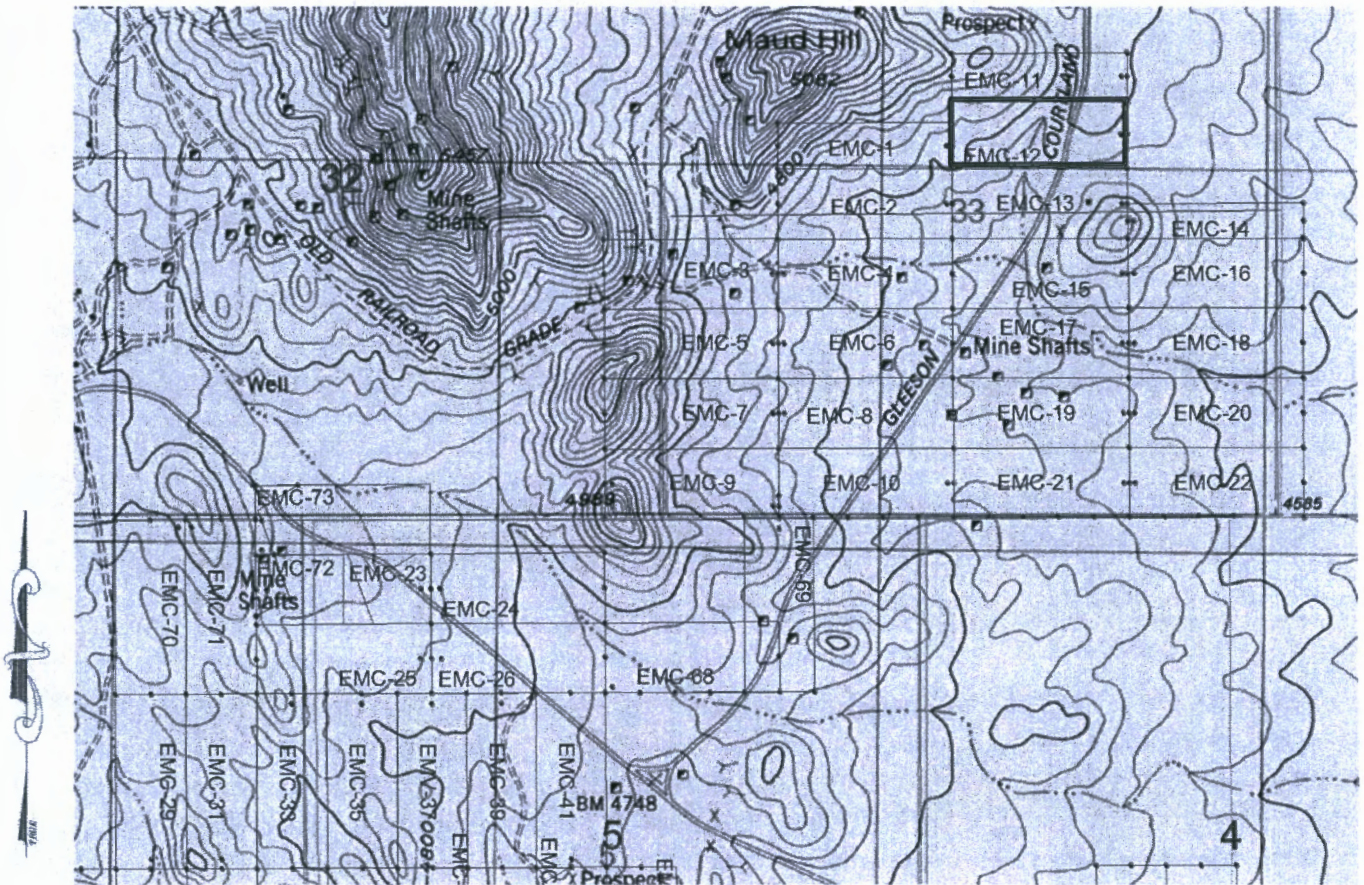
AS AGENT FOR: Excelsior Mining Holdings, Inc.

AMC462252

When Filed Return To:
2999 North 44th Street
Suite 300
Phoenix, AZ 85018

MINING CLAIM MAP

Lode (X) Placer ()



SCALE 1" = 1500ft

1. The above map depicts the EMC-12 mining claim, which is located in Section(s) 33, Township 19S, Range 25E, Gila & Salt River Meridian, COCHISE County, Arizona.
2. The type of corner and location monuments used are as follows: 2"X2"X5' WOOD POSTS.
3. The bearings and distances in degrees and feet between claim corners are as depicted on the map.

RECEIVED
DEPT. OF STATE OFFICE
2020 DEC 14 A 8:50
PHOENIX, ARIZONA


AMC462252

When Filed Return To:
2999 North 44th Street
Suite 300
Phoenix, AZ 85018

LOCATION NOTICE FOR LODE MINING CLAIM

NOTICE IS HEREBY GIVEN that the EMC-13 lode mining claim has been located

By: Excelsior Mining Holding, Inc.
2999 North 44th Street
Suite 300
Phoenix, AZ 85018



The general course of this claim is EAST TO WEST and it is situated in COCHISE County, Arizona. This claim is 1500 feet in length and 600 feet in width.

This claim runs from the location monument on which this location notice is posted approximately 20 feet in a EASTERLY direction to the EAST end line and 1480 feet in a WESTERLY direction to the WEST end line. This claim is marked by six monuments, one at each corner and one at the center of each end line of the claim.

The location monument on which this notice is posted is situated within Section 33, Township 19 SOUTH, Range 25 EAST, Gila & Salt River Meridian, Arizona and this claim encompasses portions of the following quarter section(s): THE NE 1/4, THE NW 1/4, THE SW 1/4 & SE 1/4 OF SEC 33, T19S, R25E, Gila & Salt River Meridian, Arizona.

The locality of this claim with reference to some natural object or permanent monument and additional information (if any) concerning its locality are as follows: The Northeast corner of the claim is located 2986 feet North and 1302 feet West from the Southeast Corner of Section 33, T. 19S, R. 25E, Gila & Salt River Meridian, Cochise County, AZ.

ORIGINALLY DATED AND POSTED on the ground the 17TH day of SEPT., 2020.

By: Neil [Signature]

BY: Darling Geomatics, Ltd.

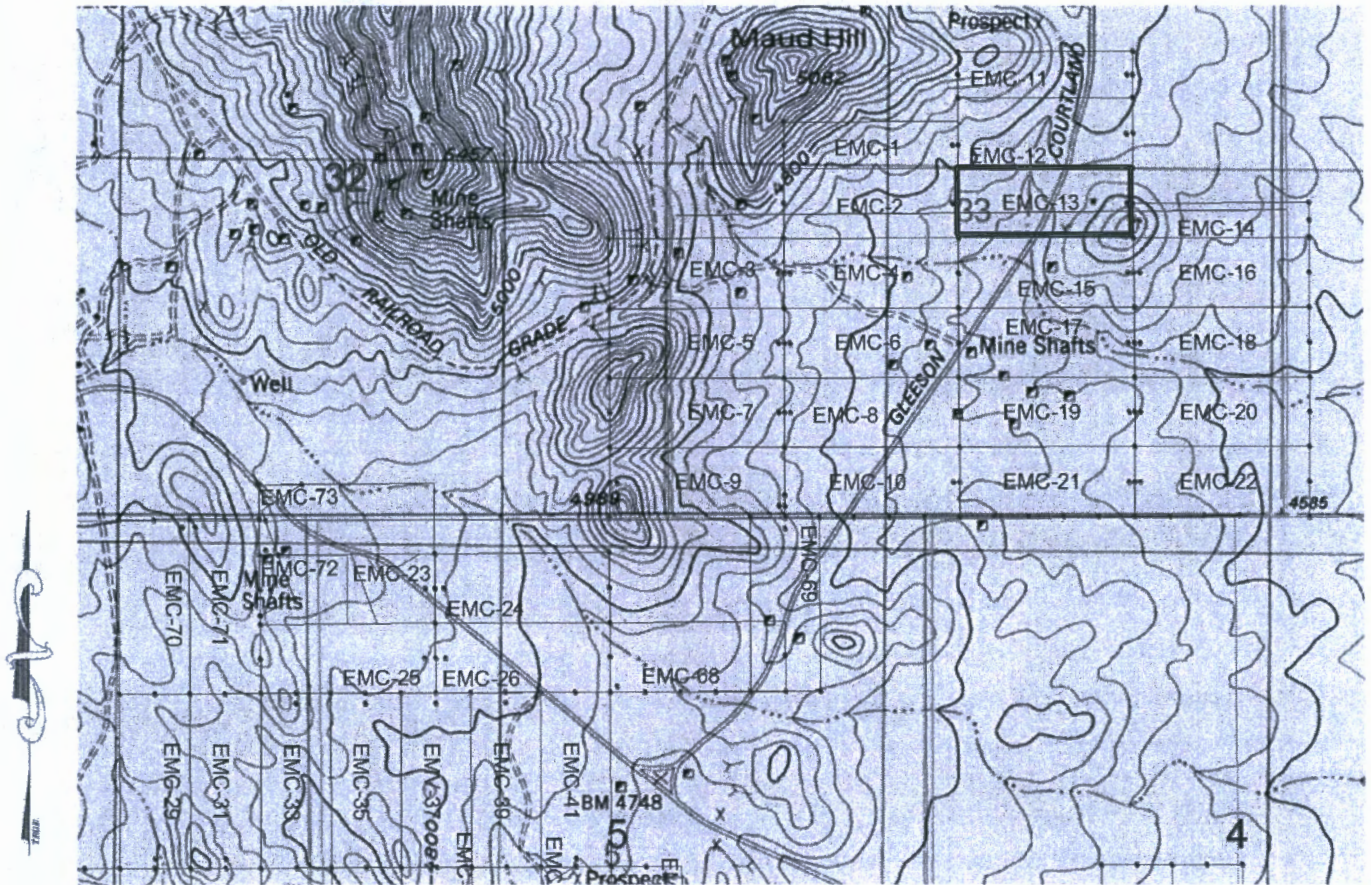
AS AGENT FOR: Excelsior Mining Holdings, Inc.

AMC462253

When Filed Return To:
2999 North 44th Street
Suite 300
Phoenix, AZ 85018

MINING CLAIM MAP

Lode (X) Placer ()



SCALE 1" = 1500ft

1. The above map depicts the EMC-13 mining claim, which is located in Section(s) 33, Township 19S, Range 25E, Gila & Salt River Meridian, COCHISE County, Arizona.
2. The type of corner and location monuments used are as follows: 2"X2"X5' WOOD POSTS.
3. The bearings and distances in degrees and feet between claim corners are as depicted on the map.

RECEIVED
BEM AZ STATE OFFICE
2020 DEC 14 A 8:50
PHOENIX, ARIZONA

AMC462253

When Filed Return To:
2999 North 44th Street
Suite 300
Phoenix, AZ 85018

LOCATION NOTICE FOR LODE MINING CLAIM

NOTICE IS HEREBY GIVEN that the EMC-14 lode mining claim has been located

By: Excelsior Mining Holding, Inc.
2999 North 44th Street
Suite 300
Phoenix, AZ 85018

BLM Date Stamp	RECEIVED BLM AZ STATE OFFICE 2020 DEC 14 A 9:50 PHOENIX, ARIZONA
----------------------	---

The general course of this claim is WEST TO EAST and it is situated in COCHISE County, Arizona. This claim is 1500 feet in length and 300 feet in width.

This claim runs from the location monument on which this location notice is posted approximately 20 feet in a WESTERLY direction to the WEST end line and 1480 feet in a EASTERLY direction to the EAST end line. This claim is marked by six monuments, one at each corner and one at the center of each end line of the claim.

The location monument on which this notice is posted is situated within Section 33, Township 19 SOUTH, Range 25 EAST, Gila & Salt River Meridian, Arizona and this claim encompasses portions of the following quarter section(s): THE NE & SE 1/4 OF SEC 33, THE NW & SW 1/4 OF SEC 34, T19S, R25E, Gila & Salt River Meridian, Arizona.

The locality of this claim with reference to some natural object or permanent monument and additional information (if any) concerning its locality are as follows: The Northeast corner of the claim is located 2689 feet North and 198 feet East from the Southeast Corner of Section 33, T. 19S, R. 25E, Gila & Salt River Meridian, Cochise County, AZ.

ORIGINALLY DATED AND POSTED on the ground the 17TH day of SEPT., 2020.

By: [Signature]

BY: Darling Geomatics, Ltd.

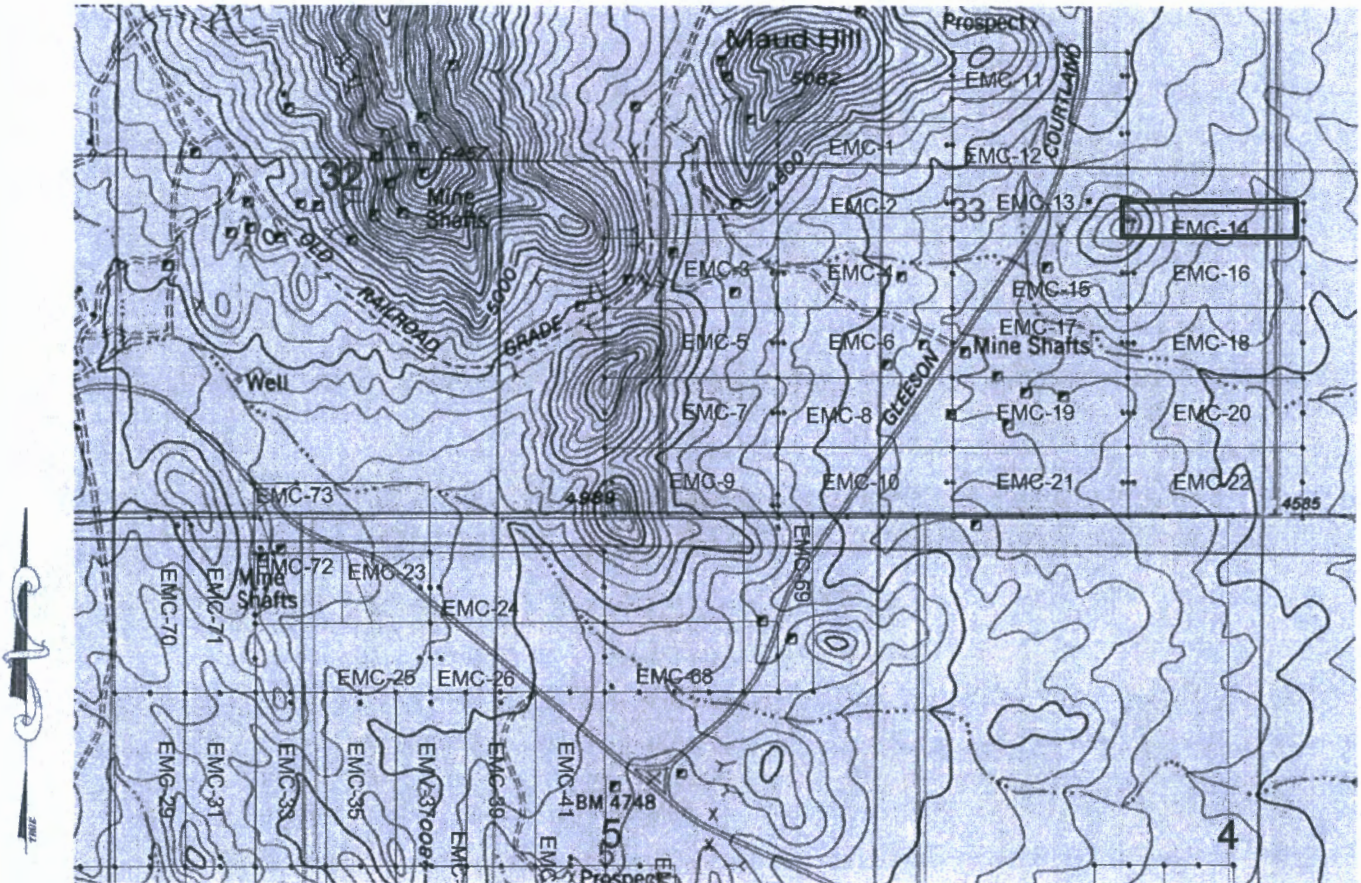
AS AGENT FOR: Excelsior Mining Holdings, Inc.

AMC462254

When Filed Return To:
2999 North 44th Street
Suite 300
Phoenix, AZ 85018

MINING CLAIM MAP

Lode (X) Placer ()



SCALE 1" = 1500ft

1. The above map depicts the EMC-14 mining claim, which is located in Section(s) 33 & 34, Township 19S, Range 25E, Gila & Salt River Meridian, COCHISE County, Arizona.
2. The type of corner and location monuments used are as follows: 2"X2"X5' WOOD POSTS.
3. The bearings and distances in degrees and feet between claim corners are as depicted on the map.

RECEIVED
BUREAU OF LAND MANAGEMENT
2020 DEC 14 A 8:59
PHOENIX, ARIZONA

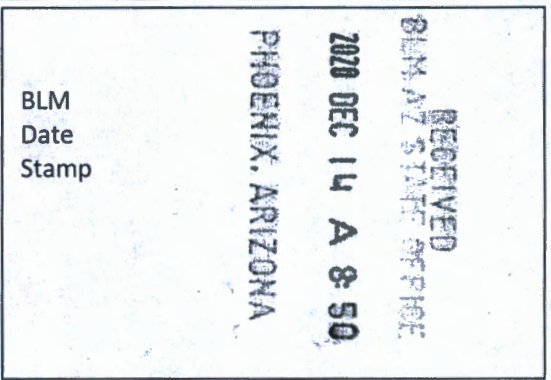
AHC462254

When Filed Return To:
2999 North 44th Street
Suite 300
Phoenix, AZ 85018

LOCATION NOTICE FOR LODE MINING CLAIM

NOTICE IS HEREBY GIVEN that the EMC-15 lode mining claim has been located

By: Excelsior Mining Holding, Inc.
2999 North 44th Street
Suite 300
Phoenix, AZ 85018



The general course of this claim is EAST TO WEST and it is situated in COCHISE County, Arizona. This claim is 1500 feet in length and 600 feet in width.

This claim runs from the location monument on which this location notice is posted approximately 20 feet in a EASTERLY direction to the EAST end line and 1480 feet in a WESTERLY direction to the WEST end line. This claim is marked by six monuments, one at each corner and one at the center of each end line of the claim.

The location monument on which this notice is posted is situated within Section 33, Township 19 SOUTH, Range 25 EAST, Gila & Salt River Meridian, Arizona and this claim encompasses portions of the following quarter section(s): THE SW 1/4 & SE 1/4 OF SEC 33, T19S, R25E, Gila & Salt River Meridian, Arizona.

The locality of this claim with reference to some natural object or permanent monument and additional information (if any) concerning its locality are as follows: The Northeast corner of the claim is located 2386 feet North and 1301 feet West from the Southeast Corner of Section 33, T. 19S, R. 25E, Gila & Salt River Meridian, Cochise County, AZ.

ORIGINALLY DATED AND POSTED on the ground the 17th day of SEPT., 2020.

By: *Neil J*

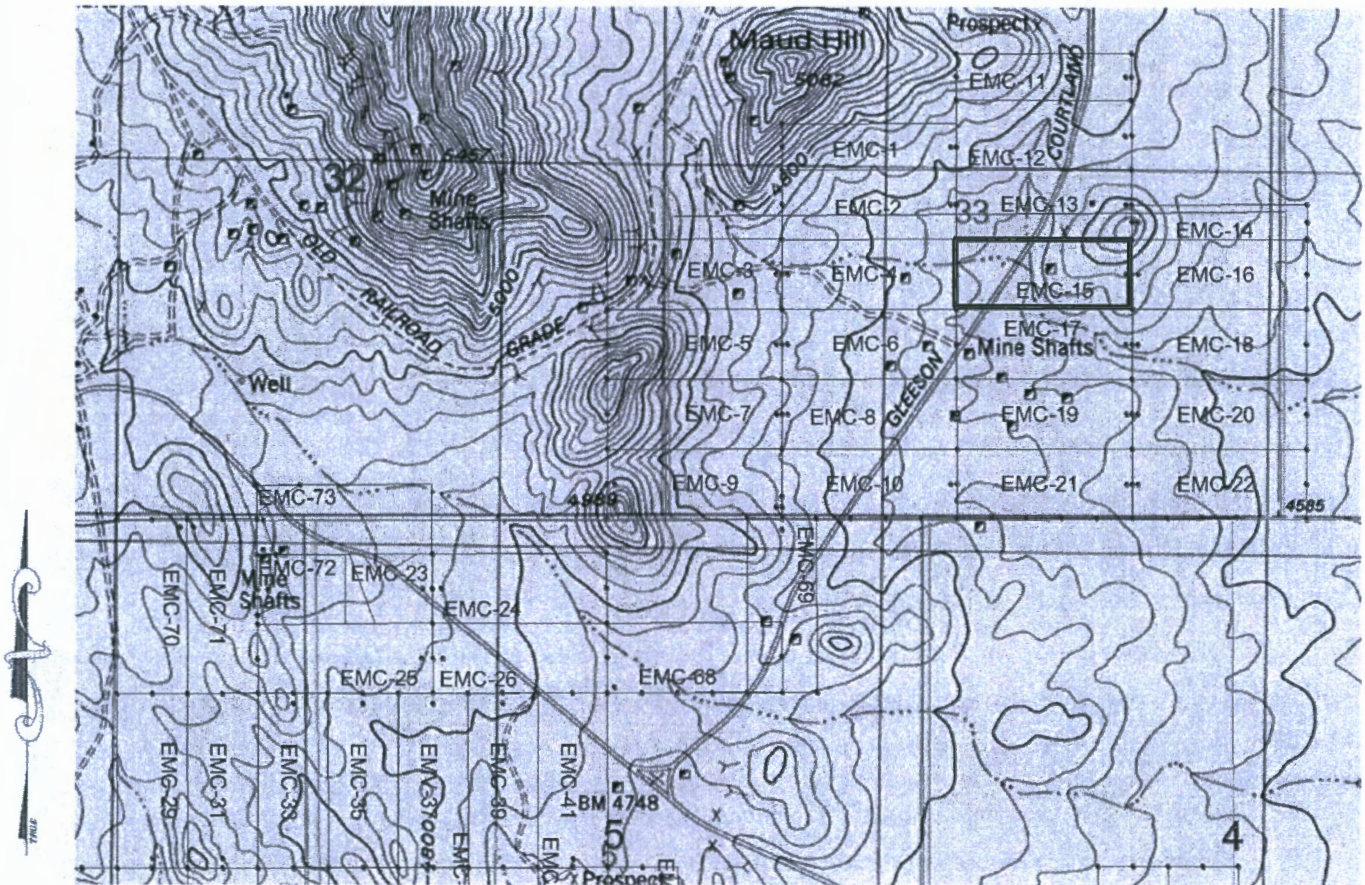
BY: Darling Geomatics, Ltd.
AS AGENT FOR: Excelsior Mining Holdings, Inc.

AMC462255

When Filed Return To:
2999 North 44th Street
Suite 300
Phoenix, AZ 85018

MINING CLAIM MAP

Lode (X) Placer ()



SCALE 1" = 1500ft

1. The above map depicts the EMC-15 mining claim, which is located in Section(s) 33, Township 19S, Range 25E, Gila & Salt River Meridian, COCHISE County, Arizona.
2. The type of corner and location monuments used are as follows: 2"X2"X5' WOOD POSTS.
3. The bearings and distances in degrees and feet between claim corners are as depicted on the map.

RECEIVED
BUREAU OF LAND MANAGEMENT
2020 DEC 14 A 8:50
PHOENIX, ARIZONA

ANC 462255.

When Filed Return To:
2999 North 44th Street
Suite 300
Phoenix, AZ 85018

LOCATION NOTICE FOR LODE MINING CLAIM

NOTICE IS HEREBY GIVEN that the EMC-16 lode mining claim has been located

By: Excelsior Mining Holding, Inc.
2999 North 44th Street
Suite 300
Phoenix, AZ 85018

BLM
Date
Stamp

RECEIVED
BUREAU OF LAND MANAGEMENT
PHOENIX, ARIZONA
2020 DEC 14 A 8:50

The general course of this claim is WEST TO EAST and it is situated in COCHISE County, Arizona. This claim is 1500 feet in length and 600 feet in width.

This claim runs from the location monument on which this location notice is posted approximately 20 feet in a WESTERLY direction to the WEST end line and 1480 feet in a EASTERLY direction to the EAST end line. This claim is marked by six monuments, one at each corner and one at the center of each end line of the claim.

The location monument on which this notice is posted is situated within Section 33, Township 19 SOUTH, Range 25 EAST, Gila & Salt River Meridian, Arizona and this claim encompasses portions of the following quarter section(s): THE SE 1/4 OF SEC 33, THE SW 1/4 OF SEC 34, T19S, R25E, Gila & Salt River Meridian, Arizona.

The locality of this claim with reference to some natural object or permanent monument and additional information (if any) concerning its locality are as follows: The Northeast corner of the claim is located 2389 feet North and 199 feet East from the Southeast Corner of Section 33, T. 19S, R. 25E, Gila & Salt River Meridian, Cochise County, AZ.

ORIGINALLY DATED AND POSTED on the ground the 17TH day of SEPT., 2020.

By: *Neil I*

BY: Darling Geomatics, Ltd.

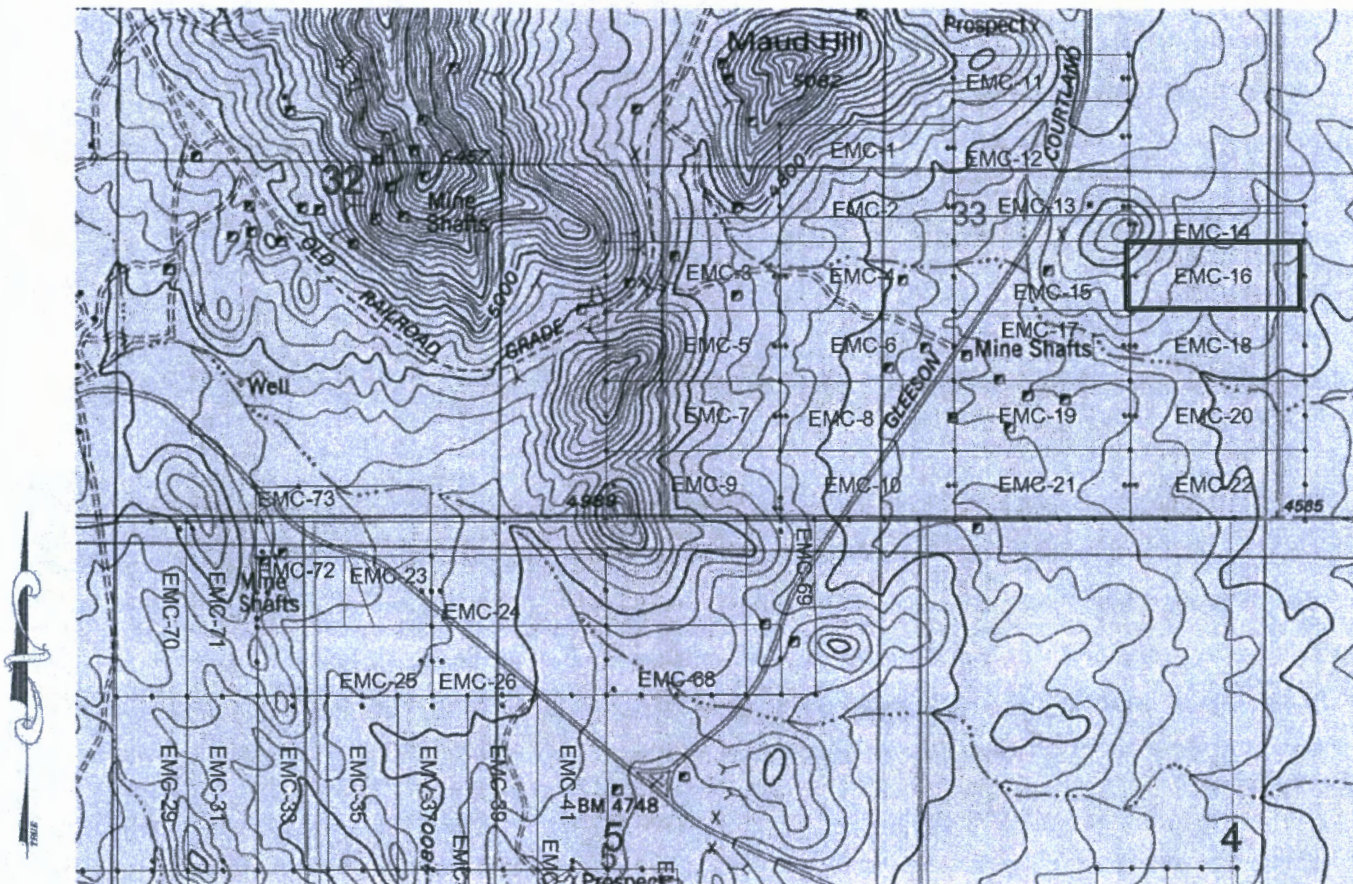
AS AGENT FOR: Excelsior Mining Holdings, Inc.

AMC462256

When Filed Return To:
2999 North 44th Street
Suite 300
Phoenix, AZ 85018

MINING CLAIM MAP

Lode (X) Placer ()



SCALE 1" = 1500ft

1. The above map depicts the EMC-16 mining claim, which is located in Section(s) 33 & 34, Township 19S, Range 25E, Gila & Salt River Meridian, COCHISE County, Arizona.
2. The type of corner and location monuments used are as follows: 2"X2"X5' WOOD POSTS.
3. The bearings and distances in degrees and feet between claim corners are as depicted on the map.

RECEIVED
BIA AZ STATE OFFICE
2020 DEC 14 A 8:50
PHOENIX, ARIZONA

AMC462256

When Filed Return To:
2999 North 44th Street
Suite 300
Phoenix, AZ 85018

LOCATION NOTICE FOR LODE MINING CLAIM

NOTICE IS HEREBY GIVEN that the EMC-17 lode mining claim has been located

By: Excelsior Mining Holding, Inc.
2999 North 44th Street
Suite 300
Phoenix, AZ 85018

BLM Date Stamp	RECEIVED BLM-AZ STATE OFFICE 2020 DEC 14 A 8:51 PHOENIX, ARIZONA
----------------------	---

The general course of this claim is EAST TO WEST and it is situated in COCHISE County, Arizona. This claim is 1500 feet in length and 600 feet in width.

This claim runs from the location monument on which this location notice is posted approximately 20 feet in a EASTERLY direction to the EAST end line and 1480 feet in a WESTERLY direction to the WEST end line. This claim is marked by six monuments, one at each corner and one at the center of each end line of the claim.

The location monument on which this notice is posted is situated within Section 33, Township 19 SOUTH, Range 25 EAST, Gila & Salt River Meridian, Arizona and this claim encompasses portions of the following quarter section(s): THE SW 1/4 & SE 1/4 OF SEC 33, T19S, R25E, Gila & Salt River Meridian, Arizona.

The locality of this claim with reference to some natural object or permanent monument and additional information (if any) concerning its locality are as follows: The Northeast corner of the claim is located 1786 feet North and 1300 feet West from the Southeast Corner of Section 33, T. 19S, R. 25E, Gila & Salt River Meridian, Cochise County, AZ.

ORIGINALLY DATED AND POSTED on the ground the 17TH day of SEPT., 2020.

By: *Neil J*

BY: Darling Geomatics, Ltd.

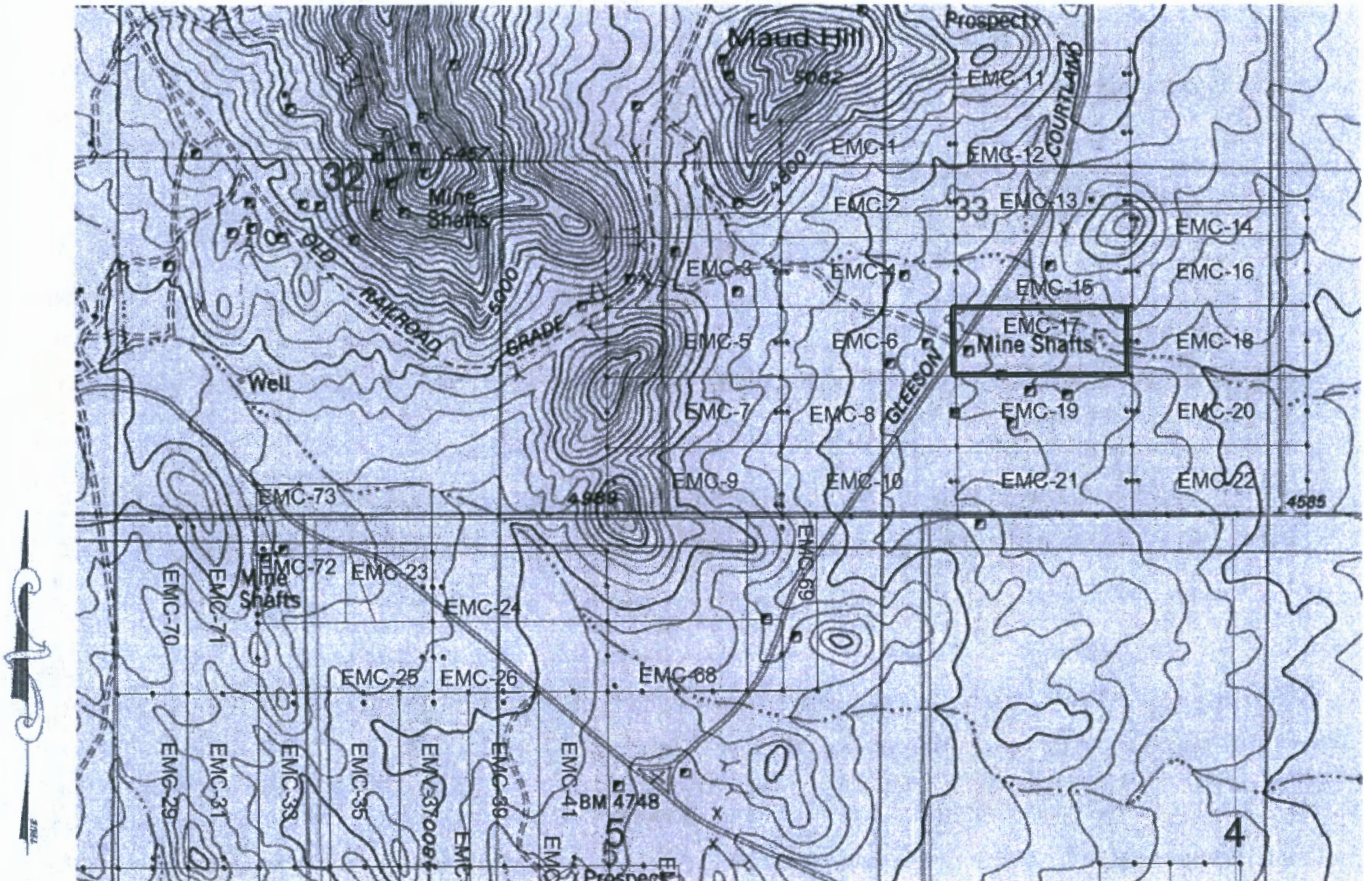
AS AGENT FOR: Excelsior Mining Holdings, Inc.

AMC462257

When Filed Return To:
2999 North 44th Street
Suite 300
Phoenix, AZ 85018

MINING CLAIM MAP

Lode (X) Placer ()



SCALE 1" = 1500ft

1. The above map depicts the EMC-17 mining claim, which is located in Section(s) 33, Township 19S, Range 25E, Gila & Salt River Meridian, COCHISE County, Arizona.
2. The type of corner and location monuments used are as follows: 2"X2"X5' WOOD POSTS.
3. The bearings and distances in degrees and feet between claim corners are as depicted on the map.

RECEIVED
BIMAZ STATE OFFICE
2020 DEC 14 A 8:51
PHOENIX, ARIZONA

AMC462257

When Filed Return To:
2999 North 44th Street
Suite 300
Phoenix, AZ 85018

LOCATION NOTICE FOR LODE MINING CLAIM

NOTICE IS HEREBY GIVEN that the EMC-18 lode mining claim has been located

By: Excelsior Mining Holding, Inc.
2999 North 44th Street
Suite 300
Phoenix, AZ 85018

BLM Date Stamp	RECEIVED BLM AZ STATE OFFICE 2020 DEC 14 A 8:51 PHOENIX, ARIZONA
----------------------	---

The general course of this claim is WEST TO EAST and it is situated in COCHISE County, Arizona. This claim is 1500 feet in length and 600 feet in width.

This claim runs from the location monument on which this location notice is posted approximately 20 feet in a WESTERLY direction to the WEST end line and 1480 feet in a EASTERLY direction to the EAST end line. This claim is marked by six monuments, one at each corner and one at the center of each end line of the claim.

The location monument on which this notice is posted is situated within Section 33, Township 19 SOUTH, Range 25 EAST, Gila & Salt River Meridian, Arizona and this claim encompasses portions of the following quarter section(s): THE SE 1/4 OF SEC 33, THE SW 1/4 OF SEC 34, T19S, R25E, Gila & Salt River Meridian, Arizona.

The locality of this claim with reference to some natural object or permanent monument and additional information (if any) concerning its locality are as follows: The Northeast corner of the claim is located 1789 feet North and 199 feet East from the Southeast Corner of Section 33, T. 19S, R. 25E, Gila & Salt River Meridian, Cochise County, AZ.

ORIGINALLY DATED AND POSTED on the ground the 17TH day of SEPT., 2020.

By: *Neil J. Darling*

BY: Darling Geomatics, Ltd.

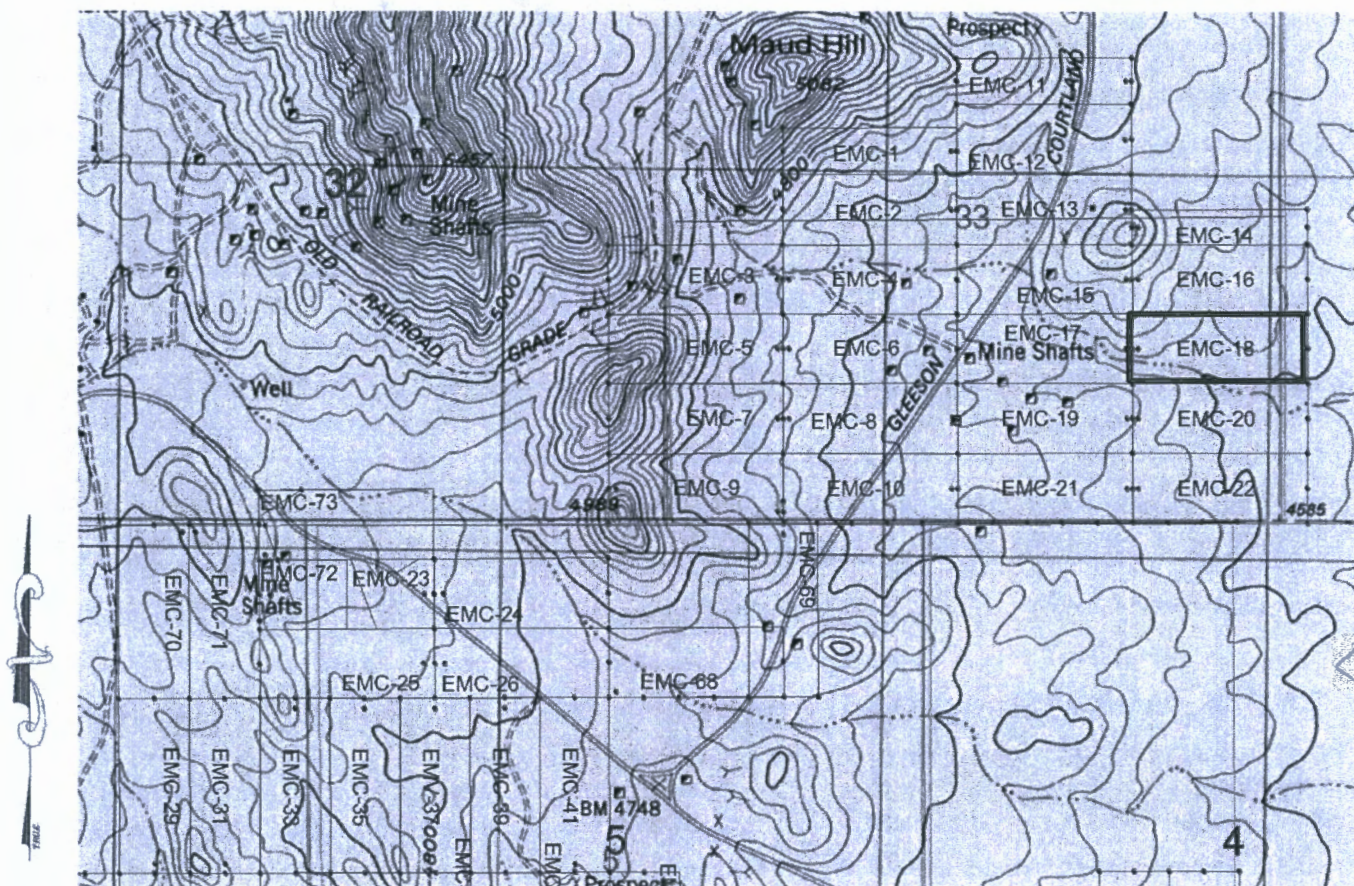
AS AGENT FOR: Excelsior Mining Holdings, Inc.

AMC462258

When Filed Return To:
2999 North 44th Street
Suite 300
Phoenix, AZ 85018

MINING CLAIM MAP

Lode (X) Placer ()



SCALE 1" = 1500ft

1. The above map depicts the EMC-18 mining claim, which is located in Section(s) 33 & 34, Township 19S, Range 25E, Gila & Salt River Meridian, COCHISE County, Arizona.
2. The type of corner and location monuments used are as follows: 2"X2"X5' WOOD POSTS.
3. The bearings and distances in degrees and feet between claim corners are as depicted on the map.

RECEIVED
BIRMINGHAM STATE OFFICE
2020 DEC 14 A 8:51
PHOENIX, ARIZONA


AMC462258

When Filed Return To:
2999 North 44th Street
Suite 300
Phoenix, AZ 85018

LOCATION NOTICE FOR LODE MINING CLAIM

NOTICE IS HEREBY GIVEN that the EMC-19 lode mining claim has been located

By: Excelsior Mining Holding, Inc.
2999 North 44th Street
Suite 300
Phoenix, AZ 85018



The general course of this claim is EAST TO WEST and it is situated in COCHISE County, Arizona. This claim is 1500 feet in length and 600 feet in width.

This claim runs from the location monument on which this location notice is posted approximately 20 feet in a EASTERLY direction to the EAST end line and 1480 feet in a WESTERLY direction to the WEST end line. This claim is marked by six monuments, one at each corner and one at the center of each end line of the claim.

The location monument on which this notice is posted is situated within Section 33, Township 19 SOUTH, Range 25 EAST, Gila & Salt River Meridian, Arizona and this claim encompasses portions of the following quarter section(s): THE SW 1/4 & SE 1/4 OF SEC 33, T19S, R25E, Gila & Salt River Meridian, Arizona.

The locality of this claim with reference to some natural object or permanent monument and additional information (if any) concerning its locality are as follows: The Northeast corner of the claim is located 1186 feet North and 1299 feet West from the Southeast Corner of Section 33, T. 19S, R. 25E, Gila & Salt River Meridian, Cochise County, AZ.

ORIGINALLY DATED AND POSTED on the ground the 17TH day of SEPT., 2020.

By: *Neil [Signature]*

BY: Darling Geomatics, Ltd.

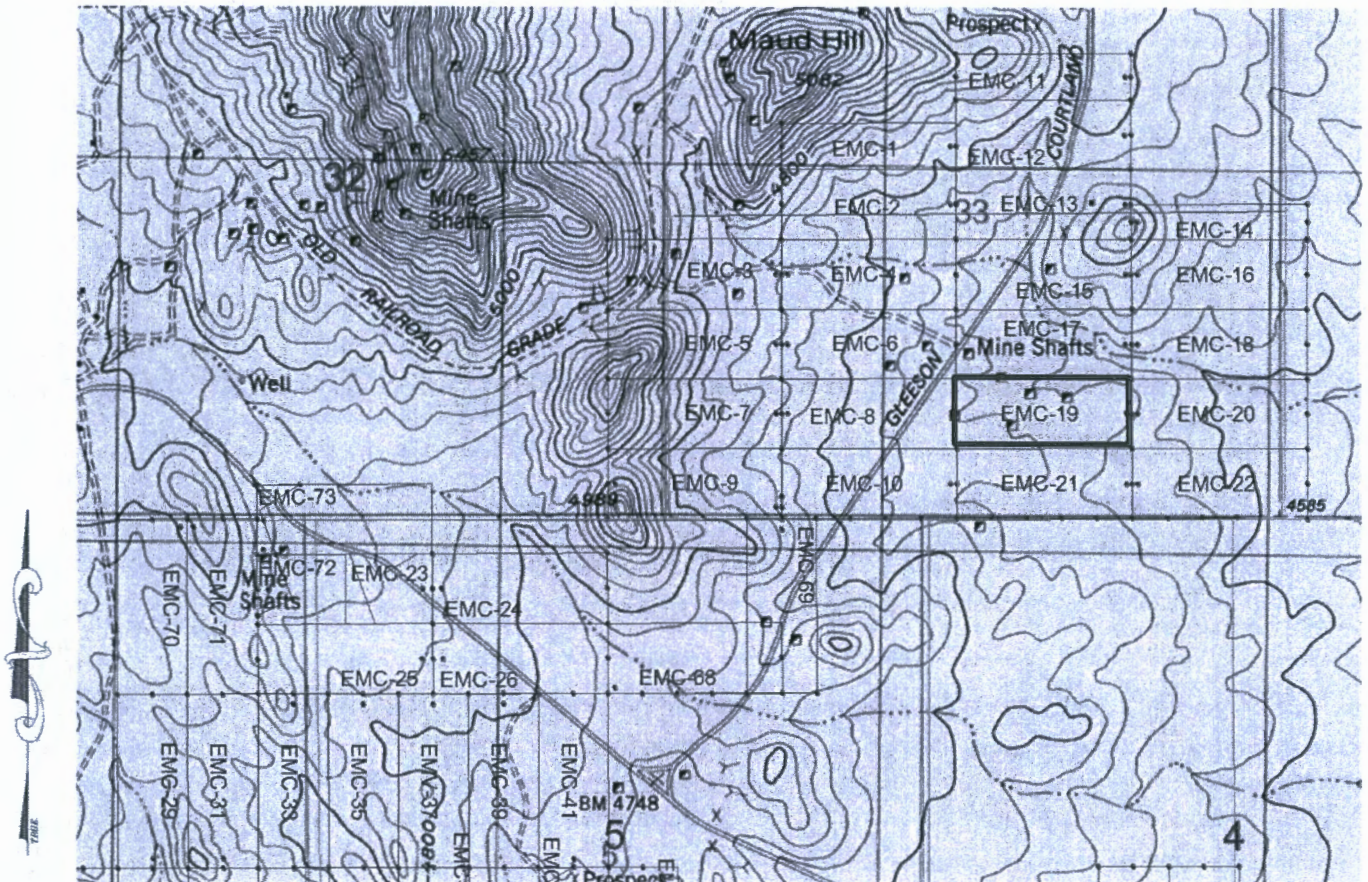
AS AGENT FOR: Excelsior Mining Holdings, Inc.

AMC462259

When Filed Return To:
2999 North 44th Street
Suite 300
Phoenix, AZ 85018

MINING CLAIM MAP

Lode (X) Placer ()



SCALE 1" = 1500ft

1. The above map depicts the EMC-19 mining claim, which is located in Section(s) 33, Township 19S, Range 25E, Gila & Salt River Meridian, COCHISE County, Arizona.
2. The type of corner and location monuments used are as follows: 2"X2"X5' WOOD POSTS.
3. The bearings and distances in degrees and feet between claim corners are as depicted on the map.

RECEIVED
DEMAND STATE OFFICE
2020 DEC 14 A 8:51
PHOENIX, ARIZONA

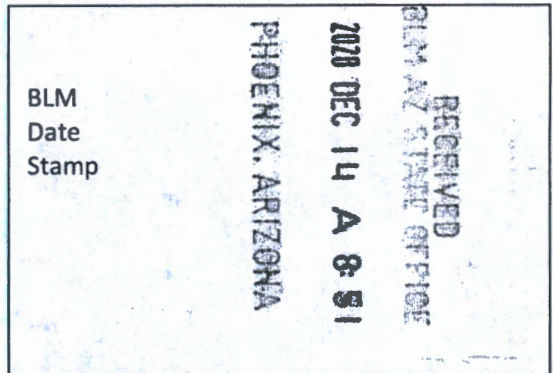
ANCL462259

When Filed Return To:
2999 North 44th Street
Suite 300
Phoenix, AZ 85018

LOCATION NOTICE FOR LODE MINING CLAIM

NOTICE IS HEREBY GIVEN that the EMC-20 lode mining claim has been located

By: Excelsior Mining Holding, Inc.
2999 North 44th Street
Suite 300
Phoenix, AZ 85018



The general course of this claim is WEST TO EAST and it is situated in COCHISE County, Arizona. This claim is 1500 feet in length and 600 feet in width.

This claim runs from the location monument on which this location notice is posted approximately 20 feet in a WESTERLY direction to the WEST end line and 1480 feet in a EASTERLY direction to the EAST end line. This claim is marked by six monuments, one at each corner and one at the center of each end line of the claim.

The location monument on which this notice is posted is situated within Section 33, Township 19 SOUTH, Range 25 EAST, Gila & Salt River Meridian, Arizona and this claim encompasses portions of the following quarter section(s): THE SE 1/4 OF SEC 33, THE SW 1/4 OF SEC 34, T19S, R25E, Gila & Salt River Meridian, Arizona.

The locality of this claim with reference to some natural object or permanent monument and additional information (if any) concerning its locality are as follows: The Northeast corner of the claim is located 1189 feet North and 201 feet East from the Southeast Corner of Section 33, T. 19S, R. 25E, Gila & Salt River Meridian, Cochise County, AZ.

ORIGINALLY DATED AND POSTED on the ground the 17th day of SEPT., 2020.

By: *Mel S*

BY: Darling Geomatics, Ltd.

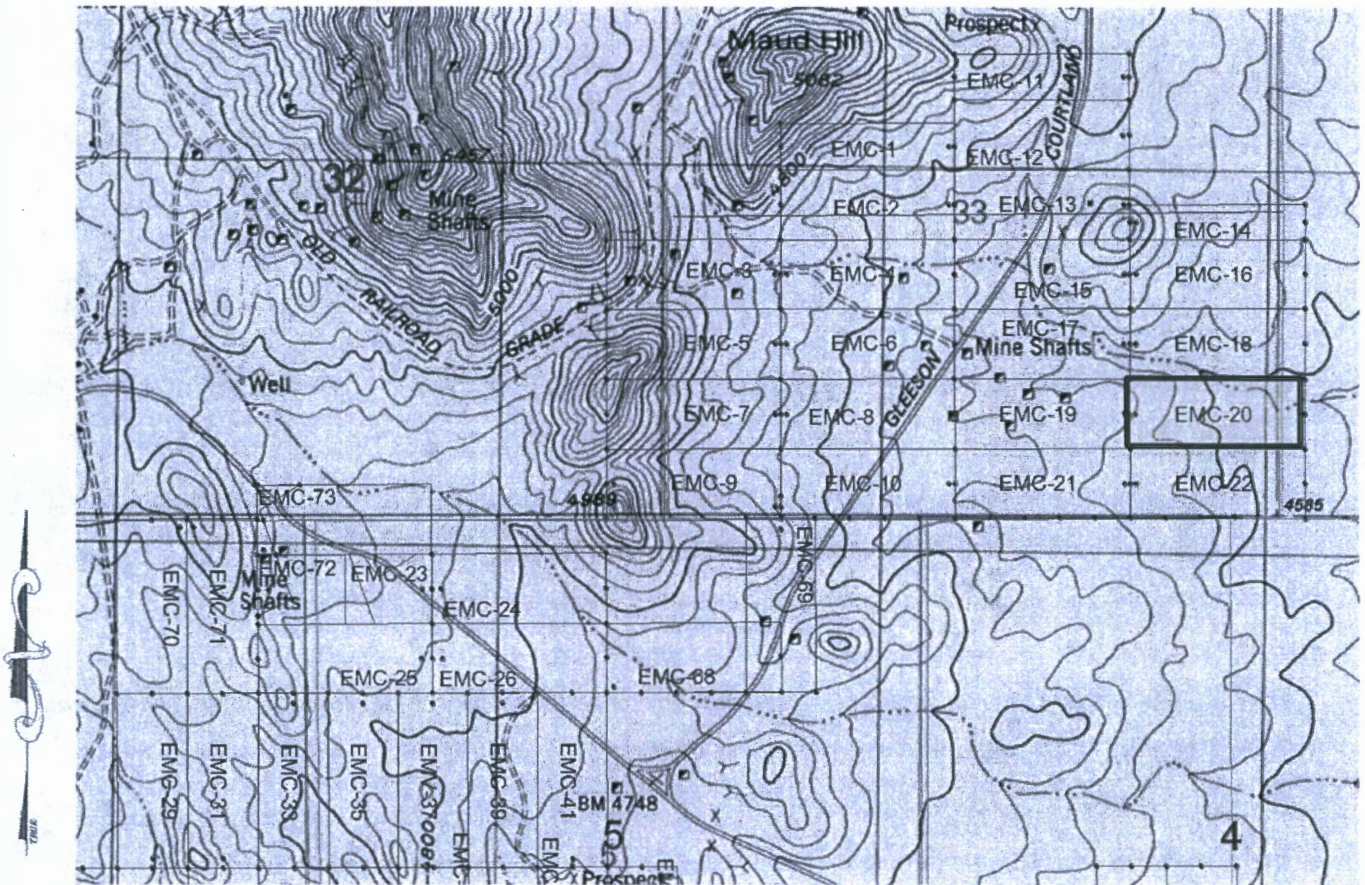
AS AGENT FOR: Excelsior Mining Holdings, Inc.

AMC462260

When Filed Return To:
2999 North 44th Street
Suite 300
Phoenix, AZ 85018

MINING CLAIM MAP

Lode (X) Placer ()



SCALE 1" = 1500ft

1. The above map depicts the EMC-20 mining claim, which is located in Section(s) 33 & 34, Township 19S, Range 25E, Gila & Salt River Meridian, COCHISE County, Arizona.
2. The type of corner and location monuments used are as follows: 2"X2"X5' WOOD POSTS.
3. The bearings and distances in degrees and feet between claim corners are as depicted on the map.

RECEIVED
BIM & SIMP OFFICE
2020 DEC 14 A 8:51
PHOENIX, ARIZONA

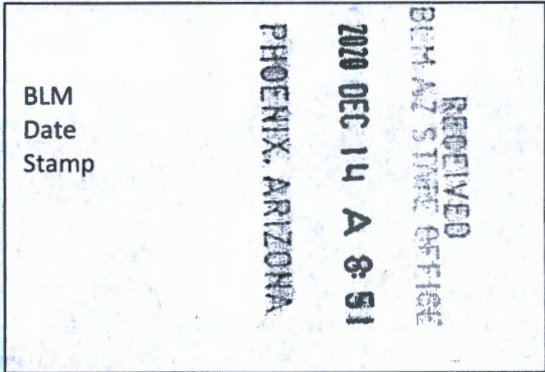
AMC462260

When Filed Return To:
2999 North 44th Street
Suite 300
Phoenix, AZ 85018

LOCATION NOTICE FOR LODE MINING CLAIM

NOTICE IS HEREBY GIVEN that the EMC-21 lode mining claim has been located

By: Excelsior Mining Holding, Inc.
2999 North 44th Street
Suite 300
Phoenix, AZ 85018



The general course of this claim is EAST TO WEST and it is situated in COCHISE County, Arizona. This claim is 1500 feet in length and 600 feet in width.

This claim runs from the location monument on which this location notice is posted approximately 20 feet in a EASTERLY direction to the EAST end line and 1480 feet in a WESTERLY direction to the WEST end line. This claim is marked by six monuments, one at each corner and one at the center of each end line of the claim.

The location monument on which this notice is posted is situated within Section 33, Township 19 SOUTH, Range 25 EAST, Gila & Salt River Meridian, Arizona and this claim encompasses portions of the following quarter section(s): THE SW 1/4 & SE 1/4 OF SEC 33, T19S, R25E & THE NW 1/4 OF SEC 4, T20S, R25E, Gila & Salt River Meridian, Arizona.

The locality of this claim with reference to some natural object or permanent monument and additional information (if any) concerning its locality are as follows: The Northeast corner of the claim is located 586 feet North and 1298 feet West from the Southeast Corner of Section 33, T. 19S, R. 25E, Gila & Salt River Meridian, Cochise County, AZ.

ORIGINALLY DATED AND POSTED on the ground the 17TH day of SEPT., 2020.

By: *[Signature]*

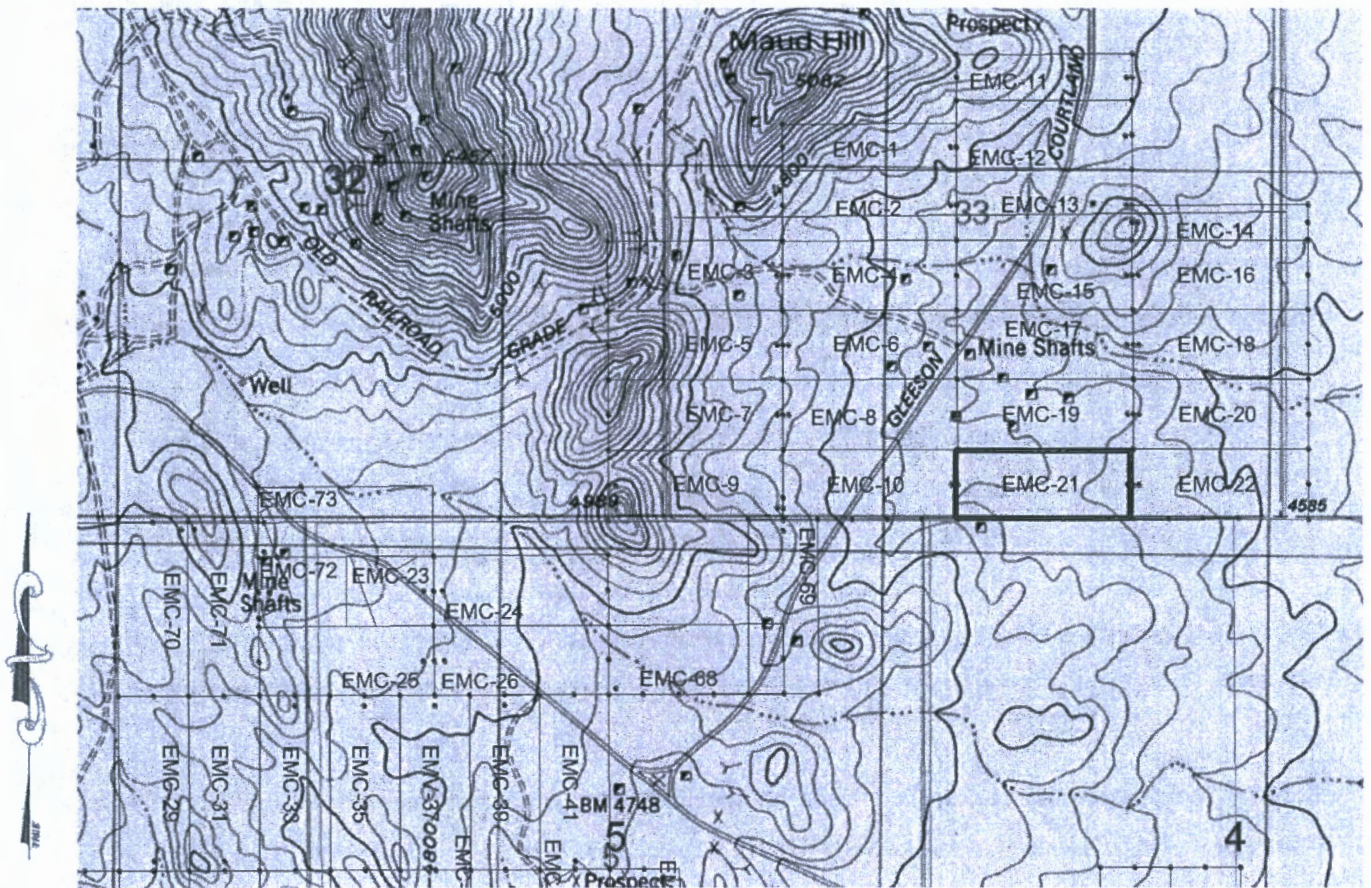
BY: Darling Geomatics, Ltd.
AS AGENT FOR: Excelsior Mining Holdings, Inc.

AMC462261

When Filed Return To:
2999 North 44th Street
Suite 300
Phoenix, AZ 85018

MINING CLAIM MAP

Lode (X) Placer ()



SCALE 1" = 1500ft

1. The above map depicts the EMC-21 mining claim, which is located in Section(s) 33, Township 19S, Range 25E and Section 4, Township 20S, Range 25E, Gila & Salt River Meridian, COCHISE County, Arizona.
2. The type of corner and location monuments used are as follows: 2"X2"X5' WOOD POSTS.
3. The bearings and distances in degrees and feet between claim corners are as depicted on the map.

PHOENIX, ARIZONA

2020 DEC 14 A 8 51

RECEIVED
BIRMINGHAM STATE OFFICE

AMC462261

When Filed Return To:
2999 North 44th Street
Suite 300
Phoenix, AZ 85018

LOCATION NOTICE FOR LODE MINING CLAIM

NOTICE IS HEREBY GIVEN that the EMC-22 lode mining claim has been located

By: Excelsior Mining Holding, Inc.
2999 North 44th Street
Suite 300
Phoenix, AZ 85018

RECEIVED
BEM AZ STATE OFFICE
2020 DEC 14 A 8:51
PHOENIX, ARIZONA
BLM
Date
Stamp

The general course of this claim is WEST TO EAST and it is situated in COCHISE County, Arizona. This claim is 1500 feet in length and 600 feet in width.

This claim runs from the location monument on which this location notice is posted approximately 20 feet in a WESTERLY direction to the WEST end line and 1480 feet in a EASTERLY direction to the EAST end line. This claim is marked by six monuments, one at each corner and one at the center of each end line of the claim.

The location monument on which this notice is posted is situated within Section 33, Township 19 SOUTH, Range 25 EAST, Gila & Salt River Meridian, Arizona and this claim encompasses portions of the following quarter section(s): THE SE 1/4 OF SEC 33, THE SW 1/4 OF SEC 34, T19S, R25E & THE NW & NE 1/4 OF SEC 4, T20S, R25E, Gila & Salt River Meridian, Arizona.

The locality of this claim with reference to some natural object or permanent monument and additional information (if any) concerning its locality are as follows: The Northeast corner of the claim is located 589 feet North and 202 feet East from the Southeast Corner of Section 33, T. 19S, R. 25E, Gila & Salt River Meridian, Cochise County, AZ.

ORIGINALLY DATED AND POSTED on the ground the 17TH day of SEPT., 2020.

By: *[Signature]*

BY: Darling Geomatics, Ltd.

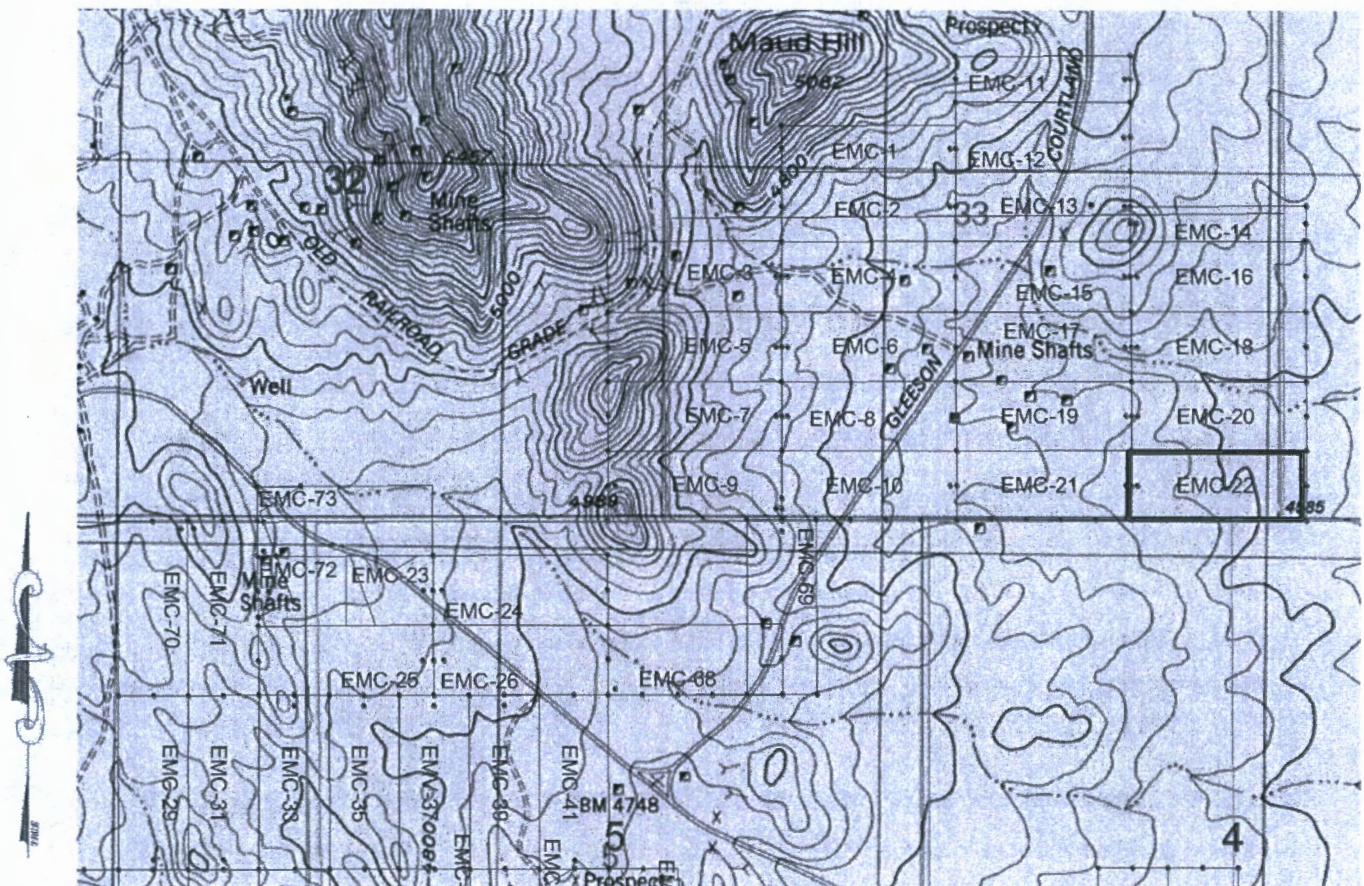
AS AGENT FOR: Excelsior Mining Holdings, Inc.

AMC462262

When Filed Return To:
2999 North 44th Street
Suite 300
Phoenix, AZ 85018

MINING CLAIM MAP

Lode (X) Placer ()



SCALE 1" = 1500ft

1. The above map depicts the EMC-22 mining claim, which is located in Section(s) 33 & 34, Township 19S, Range 25E and Section 4, Township 20S, Range 25E, Gila & Salt River Meridian, COCHISE County, Arizona.
2. The type of corner and location monuments used are as follows: 2"X2"X5' WOOD POSTS.
3. The bearings and distances in degrees and feet between claim corners are as depicted on the map.

RECEIVED
BLM AZ STATE OFFICE
2020 DEC 14 A 8 51
PHOENIX, ARIZONA


AN0462262

When Filed Return To:
2999 North 44th Street
Suite 300
Phoenix, AZ 85018

LOCATION NOTICE FOR LODE MINING CLAIM

NOTICE IS HEREBY GIVEN that the EMC-23 lode mining claim has been located

By: Excelsior Mining Holding, Inc.
2999 North 44th Street
Suite 300
Phoenix, AZ 85018



The general course of this claim is EAST TO WEST and it is situated in COCHISE County, Arizona. This claim is 750 feet in length and 600 feet in width.

This claim runs from the location monument on which this location notice is posted approximately 20 feet in a EASTERLY direction to the EAST end line and 730 feet in a WESTERLY direction to the WEST end line. This claim is marked by six monuments, one at each corner and one at the center of each end line of the claim.

The location monument on which this notice is posted is situated within Section 5, Township 20 SOUTH, Range 25 EAST, Gila & Salt River Meridian, Arizona and this claim encompasses portions of the following quarter section(s): THE NW 1/4 OF SEC 5, T20S, R25E, Gila & Salt River Meridian, Arizona.

The locality of this claim with reference to some natural object or permanent monument and additional information (if any) concerning its locality are as follows: The Northeast corner of the claim is located 279 feet South and 3273 feet East from the Southeast Corner of Section 31, T. 19S, R. 25E, Gila & Salt River Meridian, Cochise County, AZ.

ORIGINALLY DATED AND POSTED on the ground the 16TH day of SEPT., 2020.

By: *Neil*

BY: Darling Geomatics, Ltd.

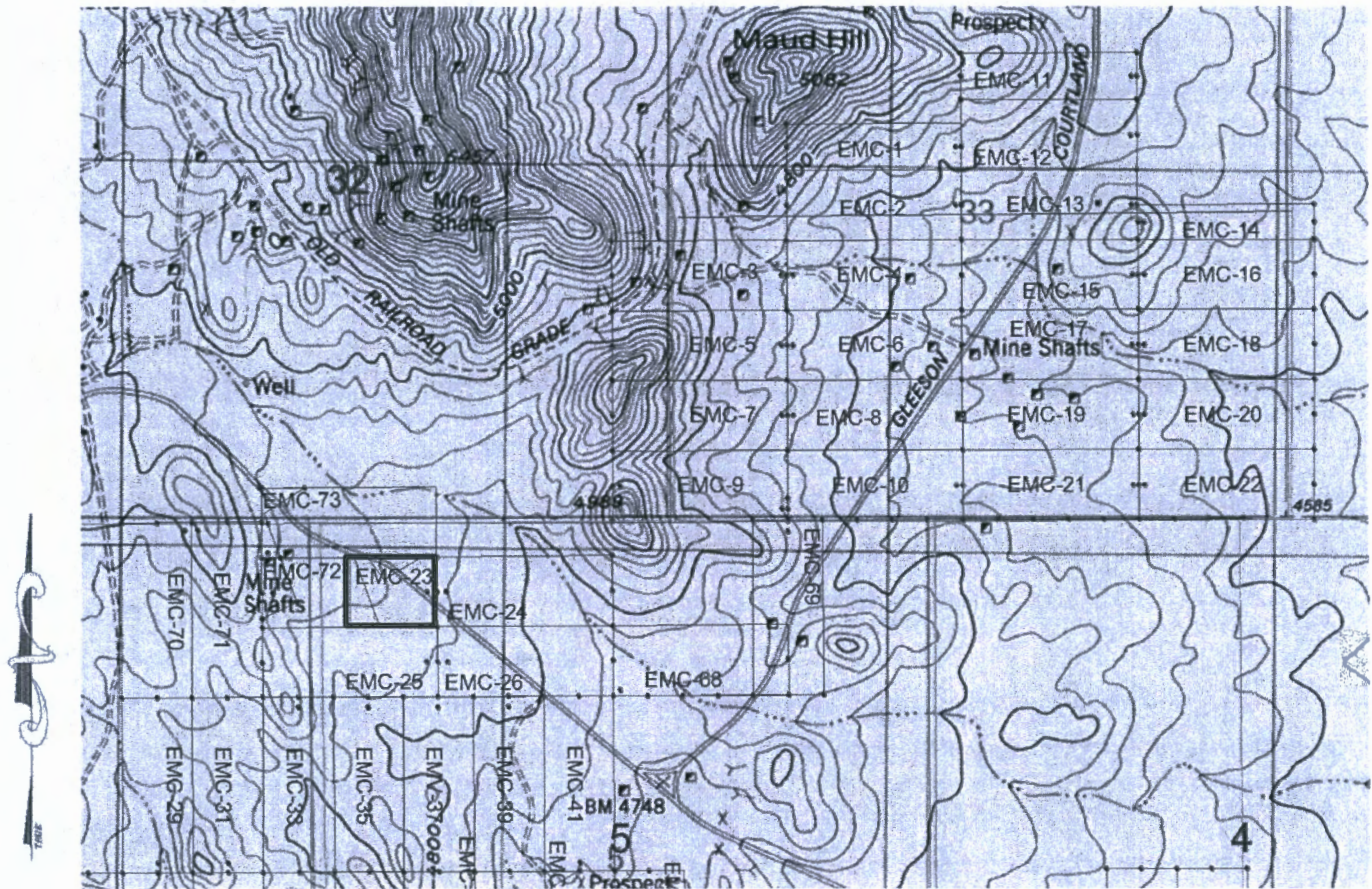
AS AGENT FOR: Excelsior Mining Holdings, Inc.

AMC462263

When Filed Return To:
2999 North 44th Street
Suite 300
Phoenix, AZ 85018

MINING CLAIM MAP

Lode (X) Placer ()



SCALE 1" = 1500ft

1. The above map depicts the EMC-23 mining claim, which is located in Section(s) 5, Township 20S, Range 25E, Gila & Salt River Meridian, COCHISE County, Arizona.
2. The type of corner and location monuments used are as follows: 2"X2"X5' WOOD POSTS.
3. The bearings and distances in degrees and feet between claim corners are as depicted on the map.

RECEIVED
BEMAZ STAFF OFFICE
2020 DEC 14 A 8:51
PHOENIX, ARIZONA

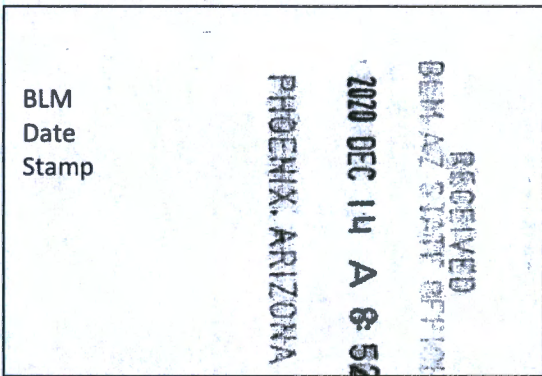
AMC462263

When Filed Return To:
2999 North 44th Street
Suite 300
Phoenix, AZ 85018

LOCATION NOTICE FOR LODE MINING CLAIM

NOTICE IS HEREBY GIVEN that the EMC-24 lode mining claim has been located

By: Excelsior Mining Holding, Inc.
2999 North 44th Street
Suite 300
Phoenix, AZ 85018



The general course of this claim is WEST TO EAST and it is situated in COCHISE County, Arizona. This claim is 1500 feet in length and 600 feet in width.

This claim runs from the location monument on which this location notice is posted approximately 20 feet in a WESTERLY direction to the WEST end line and 1480 feet in a EASTERLY direction to the EAST end line. This claim is marked by six monuments, one at each corner and one at the center of each end line of the claim.

The location monument on which this notice is posted is situated within Section 5, Township 20 SOUTH, Range 25 EAST, Gila & Salt River Meridian, Arizona and this claim encompasses portions of the following quarter section(s): THE NW 1/4 OF SEC 5, T20S, R25E, Gila & Salt River Meridian, Arizona.

The locality of this claim with reference to some natural object or permanent monument and additional information (if any) concerning its locality are as follows: The Northeast corner of the claim is located 274 feet South and 4773 feet East from the Southeast Corner of Section 31, T. 19S, R. 25E, Gila & Salt River Meridian, Cochise County, AZ.

ORIGINALLY DATED AND POSTED on the ground the 16TH day of SEPT., 2020.

By: *Neil [Signature]*

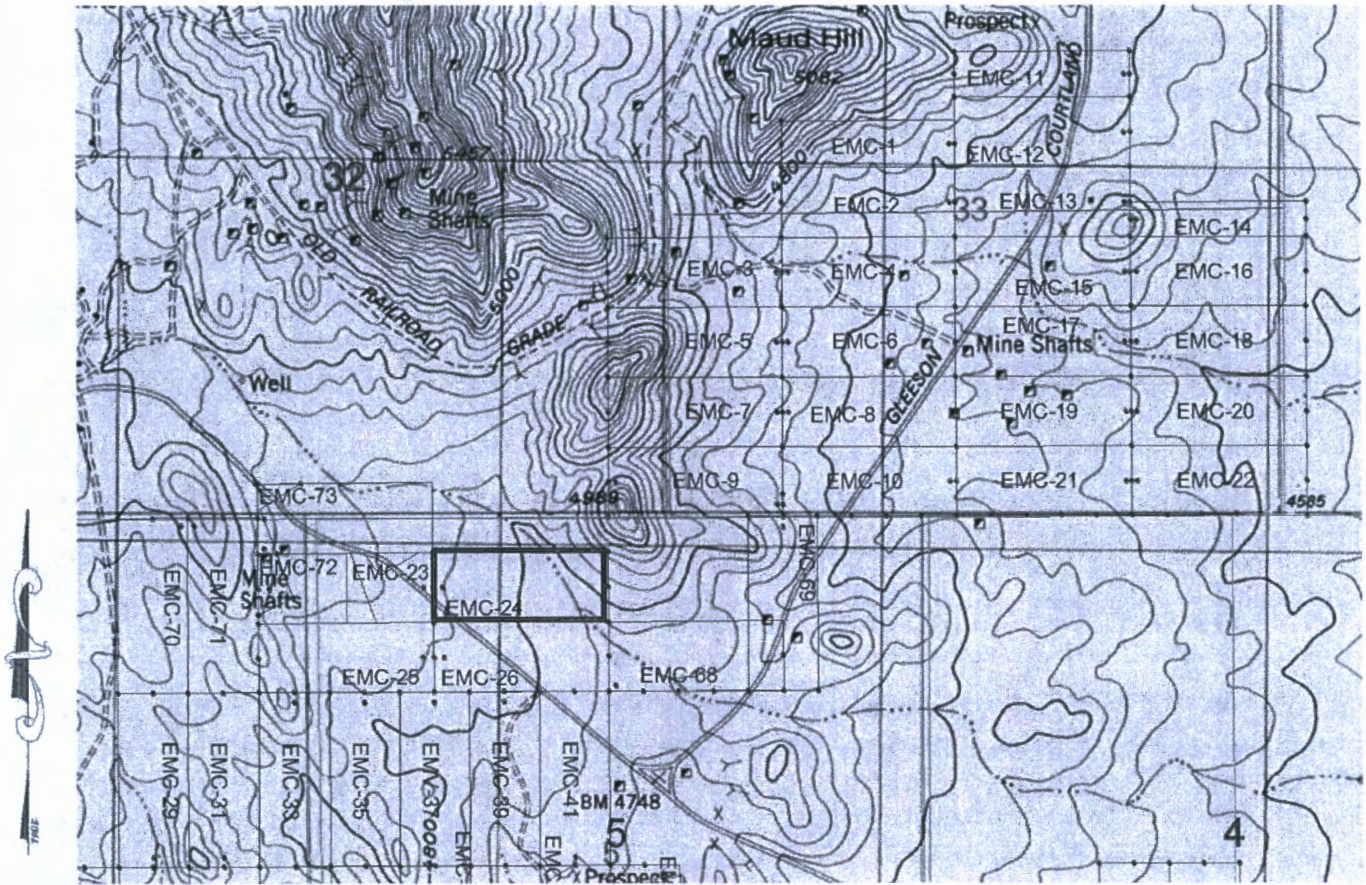
BY: Darling Geomatics, Ltd.
AS AGENT FOR: Excelsior Mining Holdings, Inc.

AMC462264

When Filed Return To:
2999 North 44th Street
Suite 300
Phoenix, AZ 85018

MINING CLAIM MAP

Lode (X) Placer ()



SCALE 1" = 1500ft

1. The above map depicts the EMC-24 mining claim, which is located in Section(s) 5, Township 20S, Range 25E, Gila & Salt River Meridian, COCHISE County, Arizona.
2. The type of corner and location monuments used are as follows: 2"X2"X5' WOOD POSTS.
3. The bearings and distances in degrees and feet between claim corners are as depicted on the map.

RECEIVED
DEM AZ STATE OFFICE
2020 DEC 14 A 8:52
PHOENIX, ARIZONA

AMC462264

When Filed Return To:
2999 North 44th Street
Suite 300
Phoenix, AZ 85018

LOCATION NOTICE FOR LODE MINING CLAIM

NOTICE IS HEREBY GIVEN that the EMC-25 lode mining claim has been located

By: Excelsior Mining Holding, Inc.
2999 North 44th Street
Suite 300
Phoenix, AZ 85018

BLM Date Stamp	RECEIVED BLM AZ STATE OFFICE 2020 DEC 14 A 8:52 PHOENIX, ARIZONA
----------------------	---

The general course of this claim is EAST TO WEST and it is situated in COCHISE County, Arizona. This claim is 1500 feet in length and 600 feet in width.

This claim runs from the location monument on which this location notice is posted approximately 20 feet in a EASTERLY direction to the EAST end line and 730 feet in a WESTERLY direction to the WEST end line. This claim is marked by six monuments, one at each corner and one at the center of each end line of the claim.

The location monument on which this notice is posted is situated within Section 5, Township 20 SOUTH, Range 25 EAST, Gila & Salt River Meridian, Arizona and this claim encompasses portions of the following quarter section(s):

THE NW 1/4 OF SEC 5 & THE NE 1/4 OF SEC 6, T20S, R25E, Gila & Salt River Meridian, Arizona.

The locality of this claim with reference to some natural object or permanent monument and additional information (if any) concerning its locality are as follows: The Northeast corner of the claim is located 879 feet South and 3277 feet East from the Southeast Corner of Section 31, T. 19S, R. 25E, Gila & Salt River Meridian, Cochise County, AZ.

ORIGINALLY DATED AND POSTED on the ground the 16TH day of SEPT., 2020.

By: *Neil [Signature]*

BY: Darling Geomatics, Ltd.

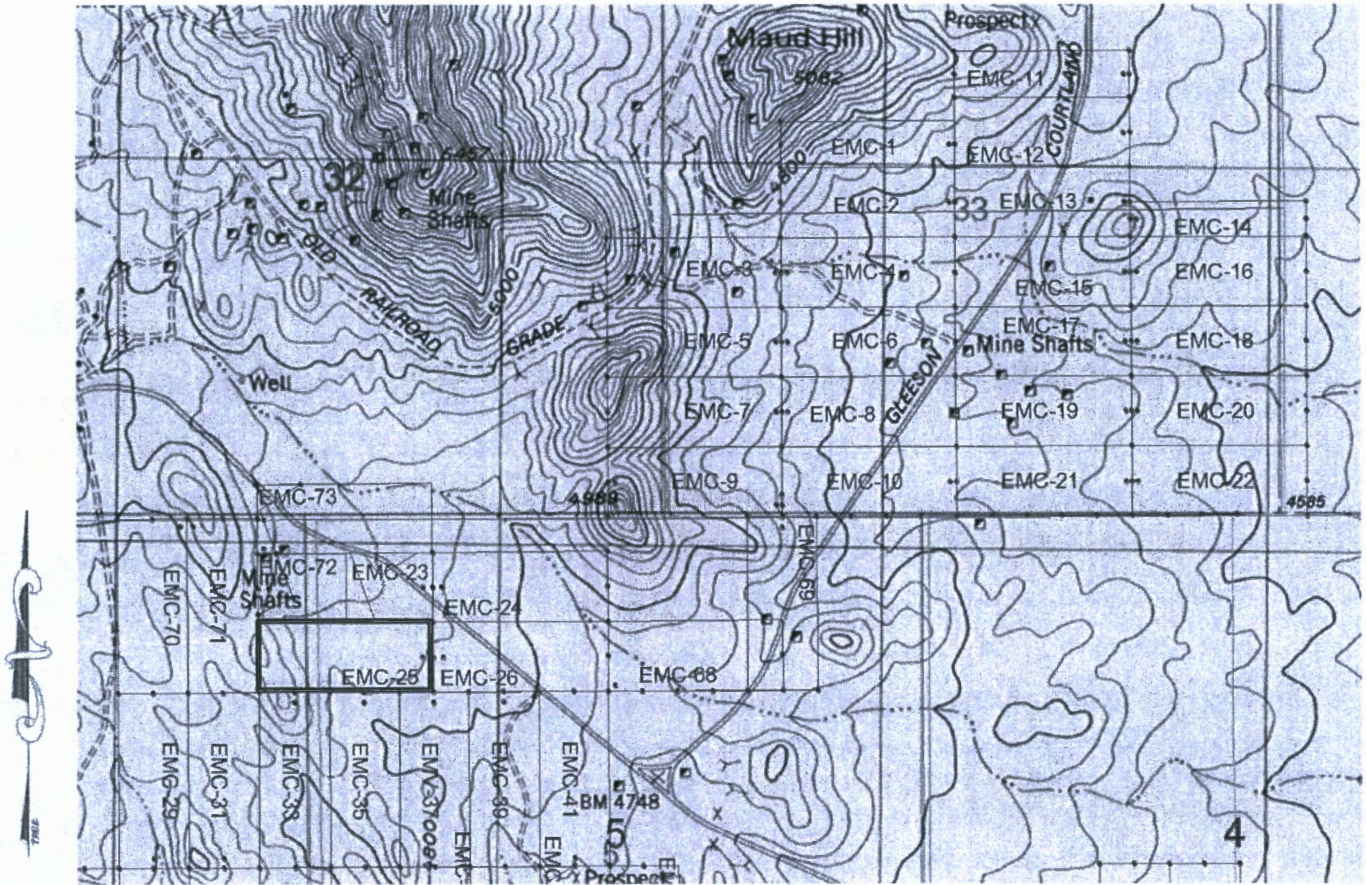
AS AGENT FOR: Excelsior Mining Holdings, Inc.

AMC462265

When Filed Return To:
2999 North 44th Street
Suite 300
Phoenix, AZ 85018

MINING CLAIM MAP

Lode (X) Placer ()



SCALE 1" = 1500ft

1. The above map depicts the EMC-25 mining claim, which is located in Section(s) 5 & 6, Township 20S, Range 25E, Gila & Salt River Meridian, COCHISE County, Arizona.
2. The type of corner and location monuments used are as follows: 2"X2"X5' WOOD POSTS.
3. The bearings and distances in degrees and feet between claim corners are as depicted on the map.

RECEIVED
DEPT. OF STATE OFFICE
2020 DEC 14 A 8:52
PHOENIX, ARIZONA

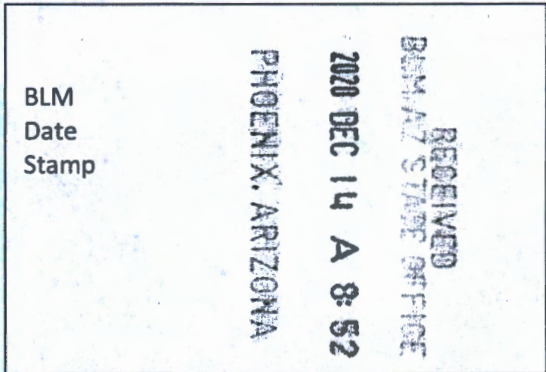
AMC462265

When Filed Return To:
2999 North 44th Street
Suite 300
Phoenix, AZ 85018

LOCATION NOTICE FOR LODE MINING CLAIM

NOTICE IS HEREBY GIVEN that the EMC-26 lode mining claim has been located

By: Excelsior Mining Holding, Inc.
2999 North 44th Street
Suite 300
Phoenix, AZ 85018



The general course of this claim is WEST TO EAST and it is situated in COCHISE County, Arizona. This claim is 1500 feet in length and 600 feet in width.

This claim runs from the location monument on which this location notice is posted approximately 20 feet in a WESTERLY direction to the WEST end line and 1480 feet in a EASTERLY direction to the EAST end line. This claim is marked by six monuments, one at each corner and one at the center of each end line of the claim.

The location monument on which this notice is posted is situated within Section 5, Township 20 SOUTH, Range 25 EAST, Gila & Salt River Meridian, Arizona and this claim encompasses portions of the following quarter section(s): THE NW 1/4 OF SEC 5, T20S, R25E, Gila & Salt River Meridian, Arizona.

The locality of this claim with reference to some natural object or permanent monument and additional information (if any) concerning its locality are as follows: The Northeast corner of the claim is located 869 feet South and 4777 feet East from the Southeast Corner of Section 31, T. 19S, R. 25E, Gila & Salt River Meridian, Cochise County, AZ.

ORIGINALLY DATED AND POSTED on the ground the 16TH day of SEPT., 2020.

By: *[Signature]*

BY: Darling Geomatics, Ltd.


AS AGENT FOR: Excelsior Mining Holdings, Inc.

AMC462266

When Filed Return To:
2999 North 44th Street
Suite 300
Phoenix, AZ 85018

MINING CLAIM MAP

Lode (X) Placer ()



SCALE 1" = 1500ft

1. The above map depicts the EMC-26 mining claim, which is located in Section(s) 5, Township 20S, Range 25E, Gila & Salt River Meridian, COCHISE County, Arizona.
2. The type of corner and location monuments used are as follows: 2"X2"X5' WOOD POSTS.
3. The bearings and distances in degrees and feet between claim corners are as depicted on the map.

RECEIVED
BIRMINGHAM STATE OFFICE
2020 DEC 14 A 8:52
PHOENIX, ARIZONA


AMC462266

When Filed Return To:
2999 North 44th Street
Suite 300
Phoenix, AZ 85018

LOCATION NOTICE FOR LODE MINING CLAIM

NOTICE IS HEREBY GIVEN that the EMC-29 lode mining claim has been located

By: Excelsior Mining Holding, Inc.
2999 North 44th Street
Suite 300
Phoenix, AZ 85018



The general course of this claim is SOUTH TO NORTH and it is situated in COCHISE County, Arizona. This claim is 1500 feet in length and 600 feet in width.

This claim runs from the location monument on which this location notice is posted approximately 20 feet in a SOUTHERLY direction to the SOUTH end line and 1480 feet in a NORTHERLY direction to the NORTH end line. This claim is marked by six monuments, one at each corner and one at the center of each end line of the claim.

The location monument on which this notice is posted is situated within Section 6, Township 20 SOUTH, Range 25 EAST, Gila & Salt River Meridian, Arizona and this claim encompasses portions of the following quarter section(s): THE SE & NE 1/4 OF SEC 6, T20S, R25E, Gila & Salt River Meridian, Arizona.

The locality of this claim with reference to some natural object or permanent monument and additional information (if any) concerning its locality are as follows: The Northeast corner of the claim is located 1486 feet South and 1181 feet East from the Southeast Corner of Section 31, T. 19S, R. 25E, Gila & Salt River Meridian, Cochise County, AZ.

ORIGINALLY DATED AND POSTED on the ground the 16TH day of SEPT., 2020.

By: [Signature]

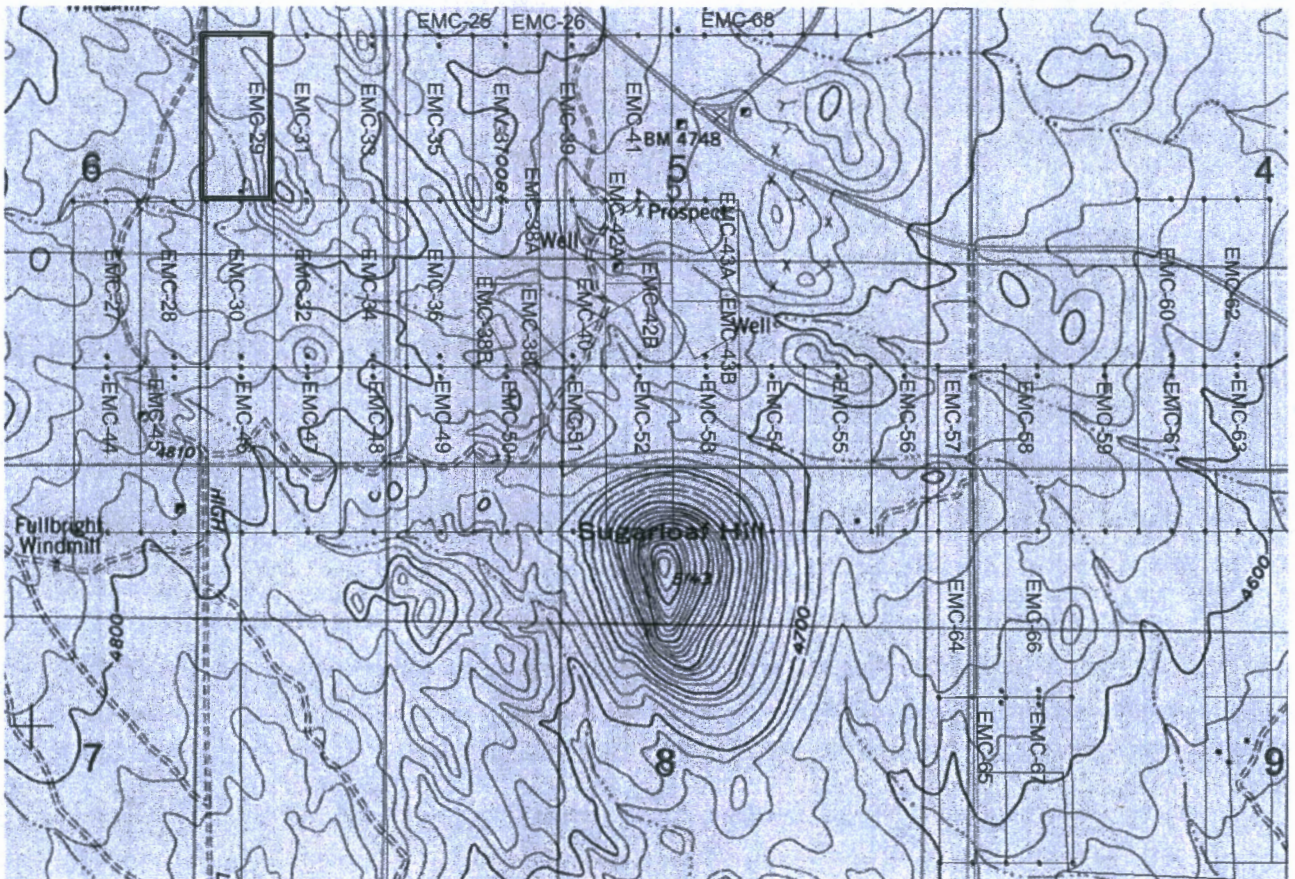
BY: Darling Geomatics, Ltd.
AS AGENT FOR: Excelsior Mining Holdings, Inc.

AMC462267

When Filed Return To:
2999 North 44th Street
Suite 300
Phoenix, AZ 85018

MINING CLAIM MAP

Lode (X) Placer ()



SCALE 1" = 1500ft

1. The above map depicts the EMC-29 mining claim, which is located in Section(s) 6, Township 20S, Range 25E, Gila & Salt River Meridian, COCHISE County, Arizona.
2. The type of corner and location monuments used are as follows: 2"X2"X5' WOOD POSTS.
3. The bearings and distances in degrees and feet between claim corners are as depicted on the map.

RECEIVED
BEM AZ STATE OFFICE
2020 DEC 14 A 8:52
PHOENIX, ARIZONA

AMC462267

When Filed Return To:
2999 North 44th Street
Suite 300
Phoenix, AZ 85018

LOCATION NOTICE FOR LODE MINING CLAIM

NOTICE IS HEREBY GIVEN that the EMC-30 lode mining claim has been located

By: Excelsior Mining Holding, Inc.
2999 North 44th Street
Suite 300
Phoenix, AZ 85018

BLM Date Stamp	RECEIVED BLM AZ STATE OFFICE 2020 DEC 14 A 8:52 PHOENIX, ARIZONA
----------------------	---

The general course of this claim is SOUTH TO NORTH and it is situated in COCHISE County, Arizona. This claim is 1500 feet in length and 600 feet in width.

This claim runs from the location monument on which this location notice is posted approximately 20 feet in a SOUTHERLY direction to the SOUTH end line and 1480 feet in a NORTHERLY direction to the NORTH end line. This claim is marked by six monuments, one at each corner and one at the center of each end line of the claim.

The location monument on which this notice is posted is situated within Section 6, Township 20 SOUTH, Range 25 EAST, Gila & Salt River Meridian, Arizona and this claim encompasses portions of the following quarter section(s):

THE SE 1/4 OF SEC 6, T20S, R25E, Gila & Salt River Meridian, Arizona.

The locality of this claim with reference to some natural object or permanent monument and additional information (if any) concerning its locality are as follows: The Northeast corner of the claim is located 2986 feet South and 1186 feet East from the Southeast Corner of Section 31, T. 19S, R. 25E, Gila & Salt River Meridian, Cochise County, AZ.

ORIGINALLY DATED AND POSTED on the ground the 18TH day of SEPT., 2020.

By: *Neil [Signature]*

BY: Darling Geomatics, Ltd.

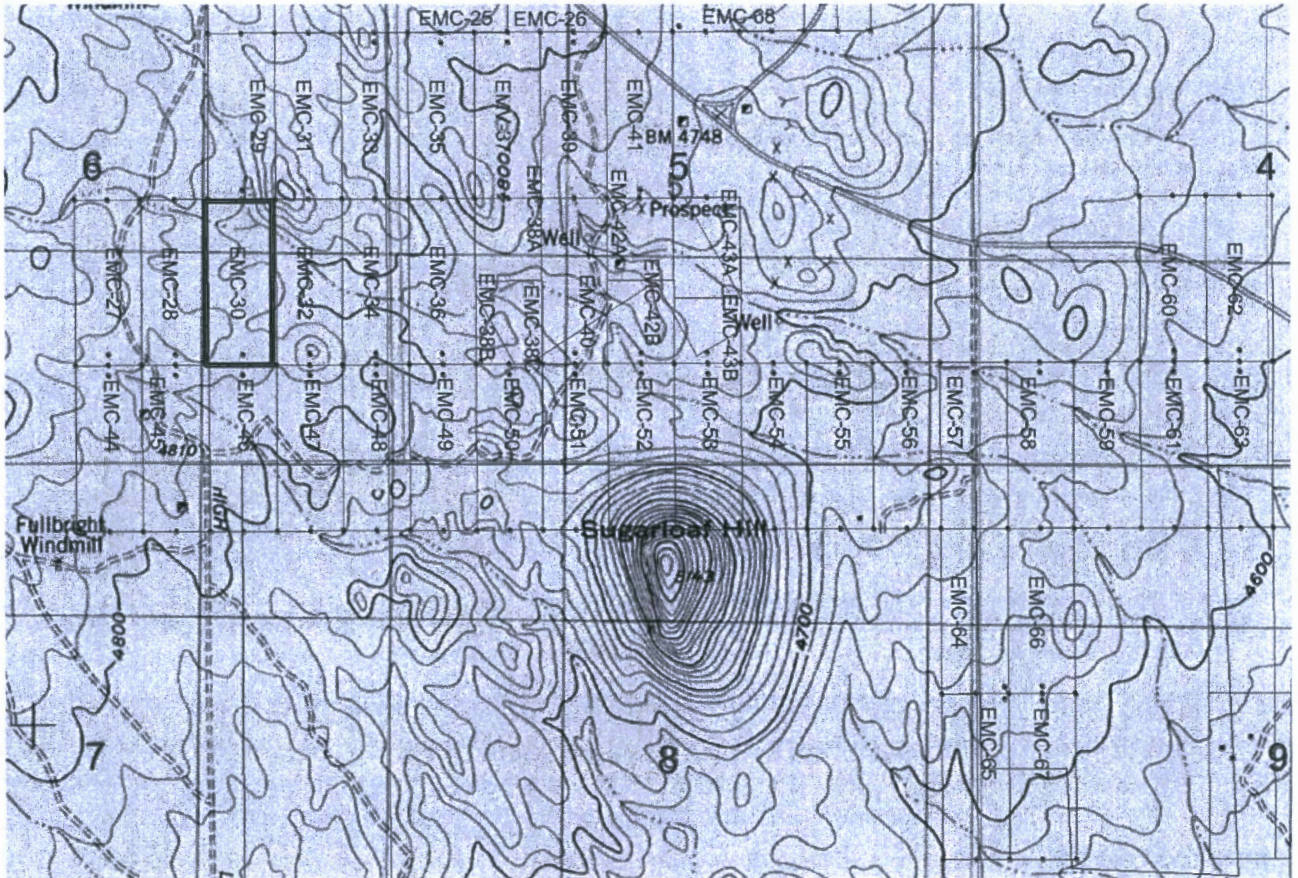
AS AGENT FOR: Excelsior Mining Holdings, Inc.

AMC462268

When Filed Return To:
2999 North 44th Street
Suite 300
Phoenix, AZ 85018

MINING CLAIM MAP

Lode (X) Placer ()



SCALE 1" = 1500ft

1. The above map depicts the EMC-30 mining claim, which is located in Section(s) 6, Township 20S, Range 25E, Gila & Salt River Meridian, COCHISE County, Arizona.
2. The type of corner and location monuments used are as follows: 2"X2"X5' WOOD POSTS.
3. The bearings and distances in degrees and feet between claim corners are as depicted on the map.

RECEIVED
BUREAU OF STATE OFFICE
2020 DEC 14 A 9 52
PHOENIX, ARIZONA


AMC462268

When Filed Return To:
2999 North 44th Street
Suite 300
Phoenix, AZ 85018

LOCATION NOTICE FOR LODE MINING CLAIM

NOTICE IS HEREBY GIVEN that the EMC-31 lode mining claim has been located

By: Excelsior Mining Holding, Inc.
2999 North 44th Street
Suite 300
Phoenix, AZ 85018



The general course of this claim is SOUTH TO NORTH and it is situated in COCHISE County, Arizona. This claim is 1500 feet in length and 600 feet in width.

This claim runs from the location monument on which this location notice is posted approximately 20 feet in a SOUTHERLY direction to the SOUTH end line and 1480 feet in a NORTHERLY direction to the NORTH end line. This claim is marked by six monuments, one at each corner and one at the center of each end line of the claim.

The location monument on which this notice is posted is situated within Section 6, Township 20 SOUTH, Range 25 EAST, Gila & Salt River Meridian, Arizona and this claim encompasses portions of the following quarter section(s): THE SE & NE 1/4 OF SEC 6, T20S, R25E, Gila & Salt River Meridian, Arizona.

The locality of this claim with reference to some natural object or permanent monument and additional information (if any) concerning its locality are as follows: The Northeast corner of the claim is located 1484 feet South and 1781 feet East from the Southeast Corner of Section 31, T. 19S, R. 25E, Gila & Salt River Meridian, Cochise County, AZ.

ORIGINALLY DATED AND POSTED on the ground the 16TH day of SEPT., 2020.

By: *Neil J*

BY: Darling Geomatics, Ltd.

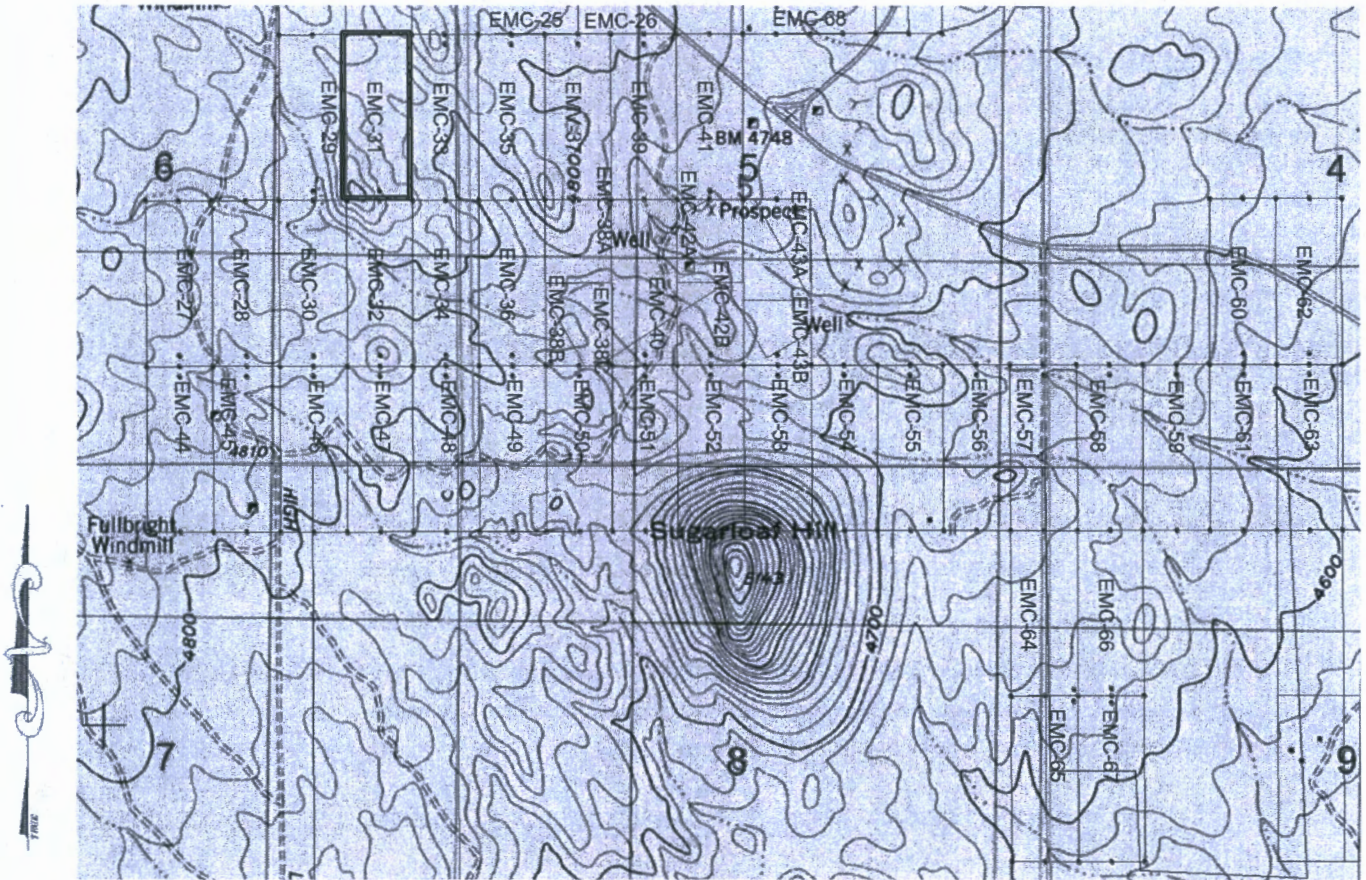
AS AGENT FOR: Excelsior Mining Holdings, Inc.

AMC462269

When Filed Return To:
2999 North 44th Street
Suite 300
Phoenix, AZ 85018

MINING CLAIM MAP

Lode (X) Placer ()



SCALE 1" = 1500ft

1. The above map depicts the EMC-31 mining claim, which is located in Section(s) 6, Township 20S, Range 25E, Gila & Salt River Meridian, COCHISE County, Arizona.
2. The type of corner and location monuments used are as follows: 2"X2"X5' WOOD POSTS.
3. The bearings and distances in degrees and feet between claim corners are as depicted on the map.

AMC462269
RECEIVED
BIMMAY STAFF OFFICE
2020 DEC 14 A 8:52
PHOENIX, ARIZONA

When Filed Return To:
2999 North 44th Street
Suite 300
Phoenix, AZ 85018

LOCATION NOTICE FOR LODE MINING CLAIM

NOTICE IS HEREBY GIVEN that the EMC-32 lode mining claim has been located

By: Excelsior Mining Holding, Inc.
2999 North 44th Street
Suite 300
Phoenix, AZ 85018

BLM Date Stamp	RECEIVED BLM STATE OFFICE 2020 DEC 14 A 8:52 PHOENIX, ARIZONA
----------------------	--

The general course of this claim is SOUTH TO NORTH and it is situated in COCHISE County, Arizona. This claim is 1500 feet in length and 600 feet in width.

This claim runs from the location monument on which this location notice is posted approximately 20 feet in a SOUTHERLY direction to the SOUTH end line and 1480 feet in a NORTHERLY direction to the NORTH end line. This claim is marked by six monuments, one at each corner and one at the center of each end line of the claim.

The location monument on which this notice is posted is situated within Section 6, Township 20 SOUTH, Range 25 EAST, Gila & Salt River Meridian, Arizona and this claim encompasses portions of the following quarter section(s):

THE SE 1/4 OF SEC 6, T20S, R25E, Gila & Salt River Meridian, Arizona.

The locality of this claim with reference to some natural object or permanent monument and additional information (if any) concerning its locality are as follows: The Northeast corner of the claim is located 2984 feet South and 1786 feet East from the Southeast Corner of Section 31, T. 19S, R. 25E, Gila & Salt River Meridian, Cochise County, AZ.

ORIGINALLY DATED AND POSTED on the ground the 18TH day of SEPT., 2020.

By: *[Signature]*

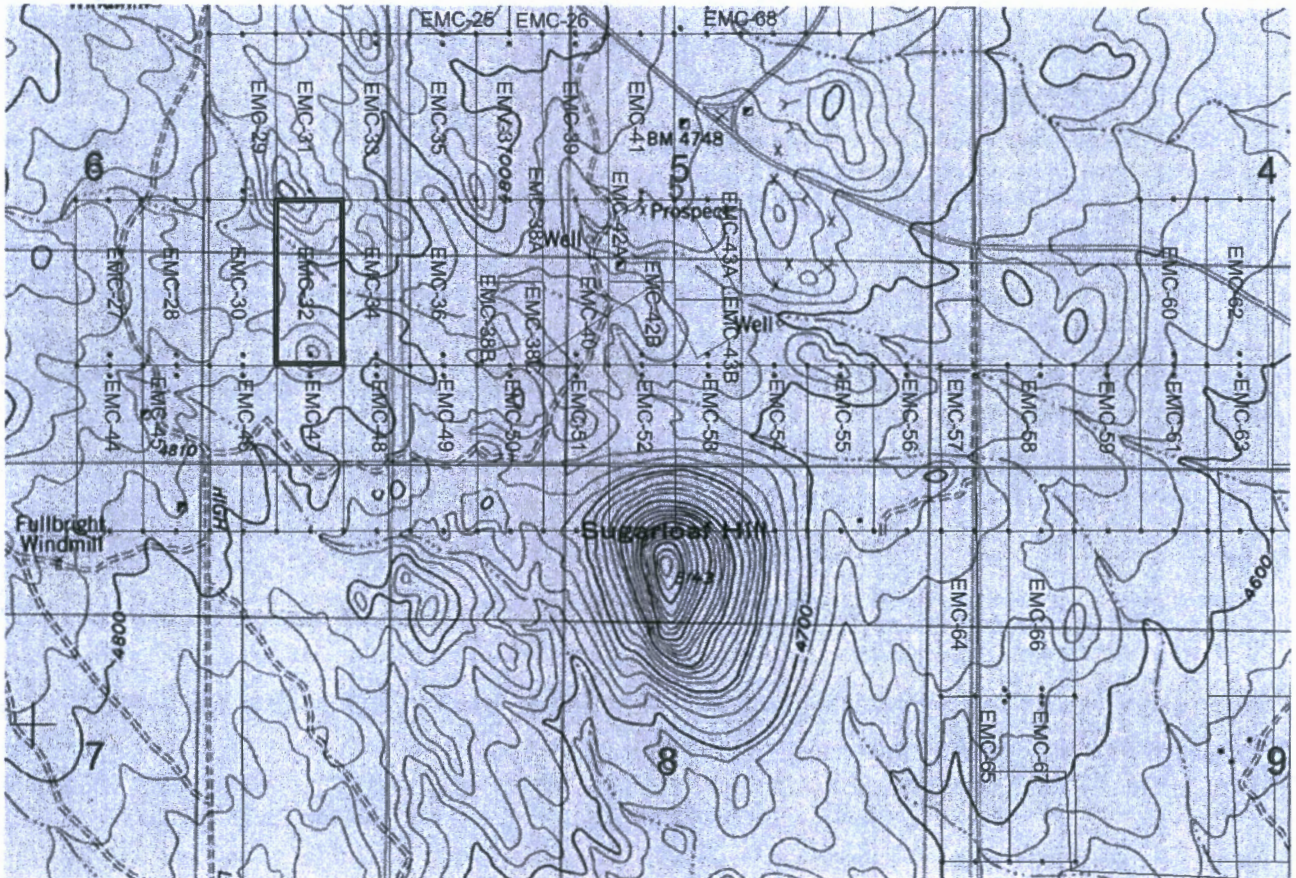
BY: Darling Geomatics, Ltd.
AS AGENT FOR: Excelsior Mining Holdings, Inc.

ANC462210

When Filed Return To:
2999 North 44th Street
Suite 300
Phoenix, AZ 85018

MINING CLAIM MAP

Lode (X) Placer ()



SCALE 1" = 1500ft

1. The above map depicts the EMC-32 mining claim, which is located in Section(s) 6, Township 20S, Range 25E, Gila & Salt River Meridian, COCHISE County, Arizona.
2. The type of corner and location monuments used are as follows: 2"X2"X5' WOOD POSTS.
3. The bearings and distances in degrees and feet between claim corners are as depicted on the map.

RECEIVED
BLM AZ STATE OFFICE
2020 DEC 14 A 8:52
PHOENIX, ARIZONA

AMC462270

When Filed Return To:
2999 North 44th Street
Suite 300
Phoenix, AZ 85018

LOCATION NOTICE FOR LODE MINING CLAIM

NOTICE IS HEREBY GIVEN that the EMC-33 lode mining claim has been located

By: Excelsior Mining Holding, Inc.
2999 North 44th Street
Suite 300
Phoenix, AZ 85018

BLM Date Stamp	RECEIVED DEMAN STATE OFFICE 2020 DEC 14 A 8:59 PHOENIX, ARIZONA
----------------------	--

The general course of this claim is NORTH TO SOUTH and it is situated in COCHISE County, Arizona. This claim is 1500 feet in length and 600 feet in width.

This claim runs from the location monument on which this location notice is posted approximately 20 feet in a NORTHERLY direction to the NORTH end line and 1480 feet in a SOUTHERLY direction to the SOUTH end line. This claim is marked by six monuments, one at each corner and one at the center of each end line of the claim.

The location monument on which this notice is posted is situated within Section 6, Township 20 SOUTH, Range 25 EAST, Gila & Salt River Meridian, Arizona and this claim encompasses portions of the following quarter section(s):

THE SE & NE 1/4 OF SEC 6 & THE NW & SW 1/4 OF SEC 5, T20S, R25E, Gila & Salt River Meridian, Arizona.

The locality of this claim with reference to some natural object or permanent monument and additional information (if any) concerning its locality are as follows: The Northeast corner of the claim is located 1482 feet South and 2381 feet East from the Southeast Corner of Section 31, T. 19S, R. 25E, Gila & Salt River Meridian, Cochise County, AZ.

ORIGINALLY DATED AND POSTED on the ground the 16TH day of SEPT., 2020.

By: Neil J

BY: Darling Geomatics, Ltd.

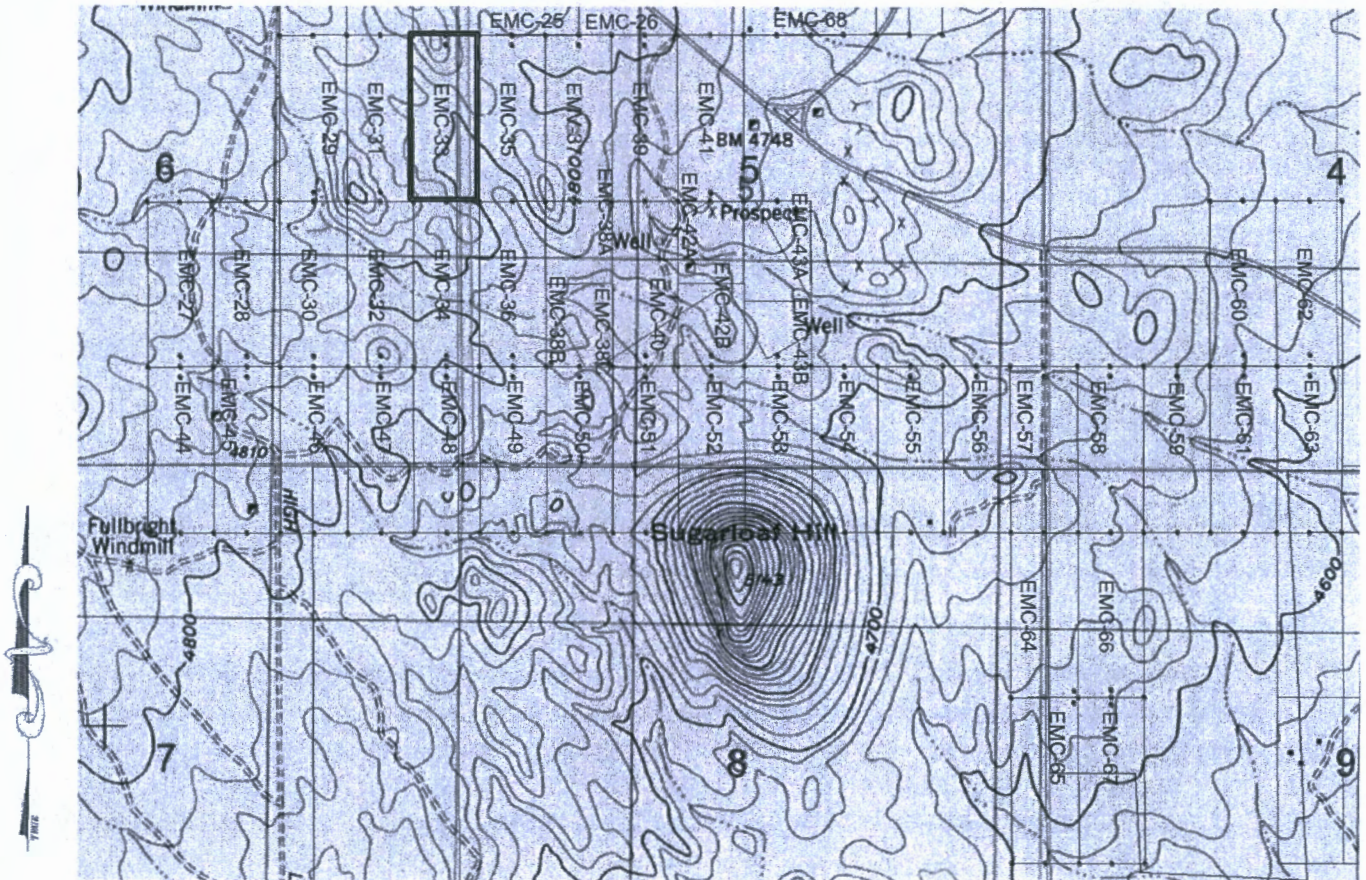
AS AGENT FOR: Excelsior Mining Holdings, Inc.

AMC4622711

When Filed Return To:
2999 North 44th Street
Suite 300
Phoenix, AZ 85018

MINING CLAIM MAP

Lode (X) Placer ()



SCALE 1" = 1500ft

1. The above map depicts the EMC-33 mining claim, which is located in Section(s) 5 & 6, Township 20S, Range 25E, Gila & Salt River Meridian, COCHISE County, Arizona.
2. The type of corner and location monuments used are as follows: 2"X2"X5' WOOD POSTS.
3. The bearings and distances in degrees and feet between claim corners are as depicted on the map.

RECEIVED
DEPT. OF STATE OFFICE
2020 DEC 14 A 8:59
PHOENIX, ARIZONA

ANC462271

When Filed Return To:
2999 North 44th Street
Suite 300
Phoenix, AZ 85018

LOCATION NOTICE FOR LODE MINING CLAIM

NOTICE IS HEREBY GIVEN that the EMC-34 lode mining claim has been located

By: Excelsior Mining Holding, Inc.
2999 North 44th Street
Suite 300
Phoenix, AZ 85018

RECEIVED
BLM AZ STAFF OFFICE
2020 DEC 14 A 8:58
PHOENIX, ARIZONA
BLM
Date
Stamp

The general course of this claim is SOUTH TO NORTH and it is situated in COCHISE County, Arizona. This claim is 1500 feet in length and 600 feet in width.

This claim runs from the location monument on which this location notice is posted approximately 20 feet in a SOUTHERLY direction to the SOUTH end line and 1480 feet in a NORTHERLY direction to the NORTH end line. This claim is marked by six monuments, one at each corner and one at the center of each end line of the claim.

The location monument on which this notice is posted is situated within Section 6, Township 20 SOUTH, Range 25 EAST, Gila & Salt River Meridian, Arizona and this claim encompasses portions of the following quarter section(s):

THE SW 1/4 OF SEC 5 & THE SE 1/4 OF SEC 6, T20S, R25E, Gila & Salt River Meridian, Arizona.

The locality of this claim with reference to some natural object or permanent monument and additional information (if any) concerning its locality are as follows: The Northeast corner of the claim is located 2982 feet South and 2386 feet East from the Southeast Corner of Section 31, T. 19S, R. 25E, Gila & Salt River Meridian, Cochise County, AZ.

ORIGINALLY DATED AND POSTED on the ground the 18TH day of SEPT., 2020.

By: *Neil S*

BY: Darling Geomatics, Ltd.

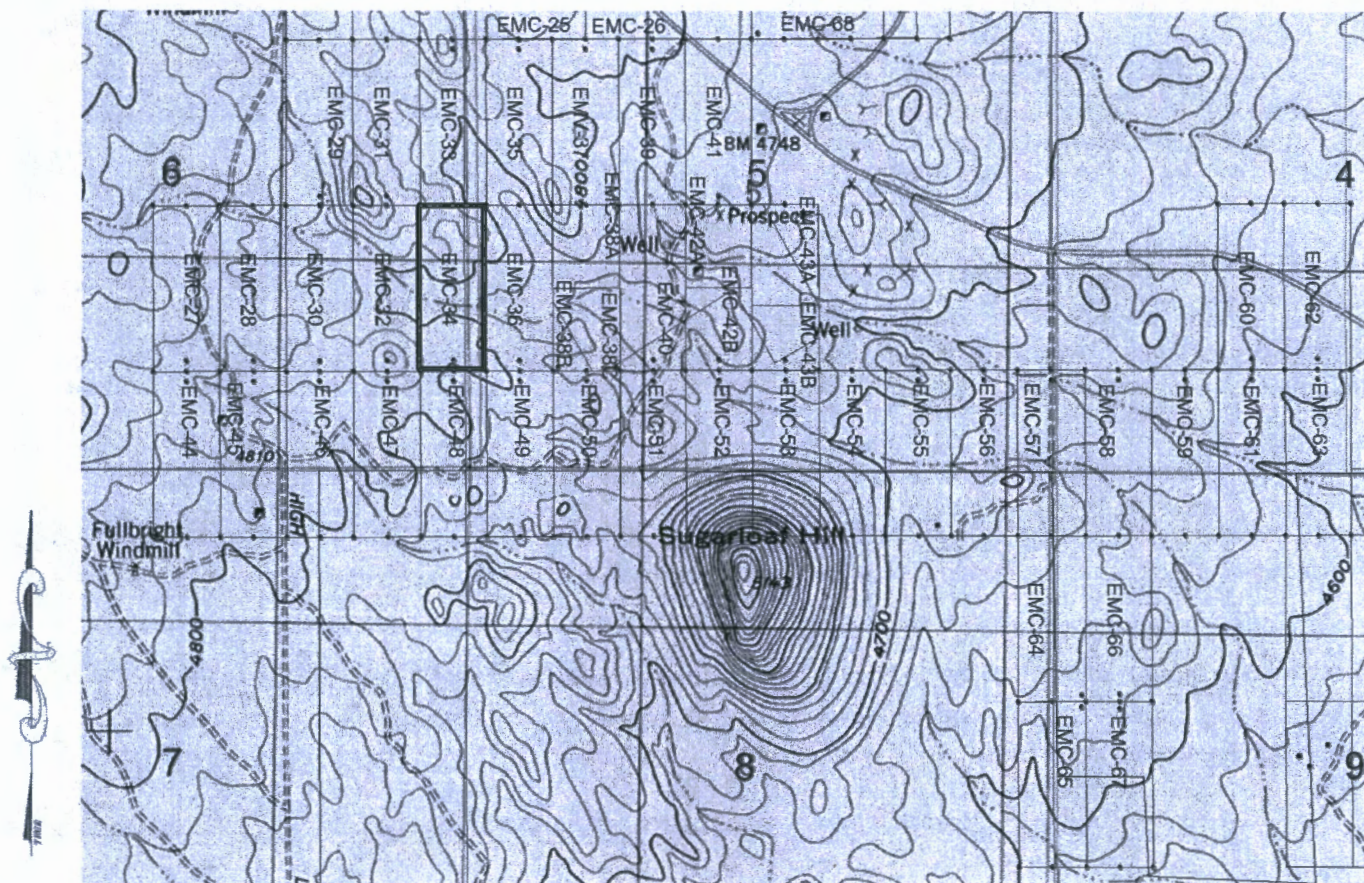
AS AGENT FOR: Excelsior Mining Holdings, Inc.

ANCL462212

When Filed Return To:
2999 North 44th Street
Suite 300
Phoenix, AZ 85018

MINING CLAIM MAP

Lode (X) Placer ()



SCALE 1" = 1500ft

1. The above map depicts the EMC-34 mining claim, which is located in Section(s) 5 & 6, Township 20S, Range 25E, Gila & Salt River Meridian, COCHISE County, Arizona.
2. The type of corner and location monuments used are as follows: 2"X2"X5' WOOD POSTS.
3. The bearings and distances in degrees and feet between claim corners are as depicted on the map.

RECEIVED
DEPT. OF STATE OFFICE
2020 DEC 14 A 8:53
PHOENIX, ARIZONA

AMC462272

When Filed Return To:
2999 North 44th Street
Suite 300
Phoenix, AZ 85018

LOCATION NOTICE FOR LODE MINING CLAIM

NOTICE IS HEREBY GIVEN that the EMC-35 lode mining claim has been located

By: Excelsior Mining Holding, Inc.
2999 North 44th Street
Suite 300
Phoenix, AZ 85018

RECEIVED
BLM-AZ STATE OFFICE
2020 DEC 14 A 8:53
PHOENIX, ARIZONA
BLM
Date
Stamp

The general course of this claim is NORTH TO SOUTH and it is situated in COCHISE County, Arizona. This claim is 1500 feet in length and 600 feet in width.

This claim runs from the location monument on which this location notice is posted approximately 20 feet in a NORTHERLY direction to the NORTH end line and 1480 feet in a SOUTHERLY direction to the SOUTH end line. This claim is marked by six monuments, one at each corner and one at the center of each end line of the claim.

The location monument on which this notice is posted is situated within Section 5, Township 20 SOUTH, Range 25 EAST, Gila & Salt River Meridian, Arizona and this claim encompasses portions of the following quarter section(s):
THE NW & SW 1/4 OF SEC 5, T20S, R25E, Gila & Salt River Meridian, Arizona.

The locality of this claim with reference to some natural object or permanent monument and additional information (if any) concerning its locality are as follows: The Northeast corner of the claim is located 1480 feet South and 2981 feet East from the Southeast Corner of Section 31, T. 19S, R. 25E, Gila & Salt River Meridian, Cochise County, AZ.

ORIGINALLY DATED AND POSTED on the ground the 16TH day of SEPT., 2020.

By: 

BY: Darling Geomatics, Ltd.

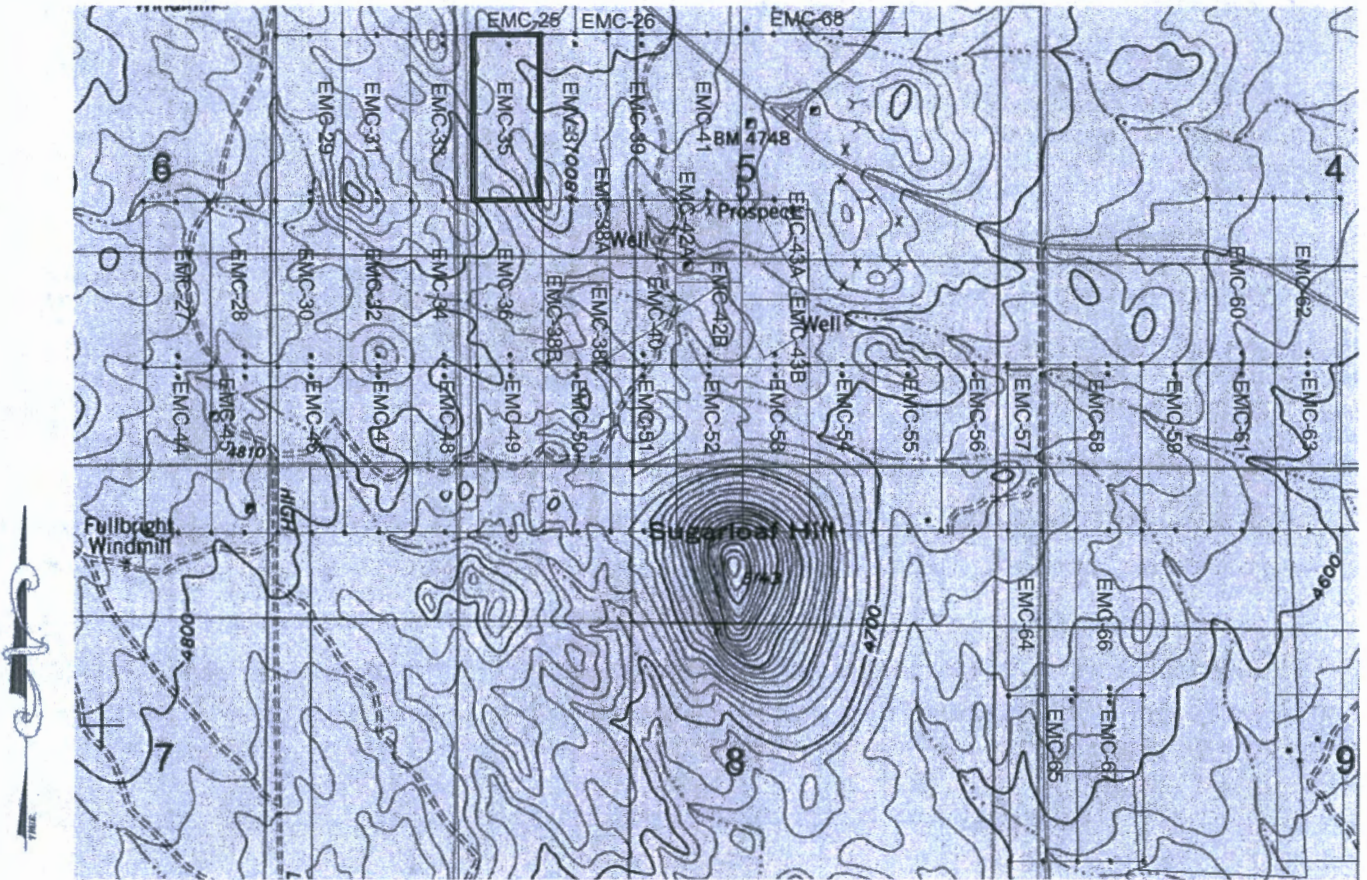
AS AGENT FOR: Excelsior Mining Holdings, Inc.

AMC462273

When Filed Return To:
2999 North 44th Street
Suite 300
Phoenix, AZ 85018

MINING CLAIM MAP

Lode (X) Placer ()



SCALE 1" = 1500ft

1. The above map depicts the EMC-35 mining claim, which is located in Section(s) 5, Township 20S, Range 25E, Gila & Salt River Meridian, COCHISE County, Arizona.
2. The type of corner and location monuments used are as follows: 2"X2"X5' WOOD POSTS.
3. The bearings and distances in degrees and feet between claim corners are as depicted on the map.

RECEIVED
BLM AZ STATE OFFICE
2020 DEC 14 A 8:53
PHOENIX, ARIZONA

AMC462273

When Filed Return To:
2999 North 44th Street
Suite 300
Phoenix, AZ 85018

LOCATION NOTICE FOR LODE MINING CLAIM

NOTICE IS HEREBY GIVEN that the EMC-36 lode mining claim has been located

By: Excelsior Mining Holding, Inc.
2999 North 44th Street
Suite 300
Phoenix, AZ 85018

RECEIVED
BLM AZ STAFF OFFICE
2020 DEC 14 A 8:53
PHOENIX, ARIZONA
BLM
Date
Stamp

The general course of this claim is SOUTH TO NORTH and it is situated in COCHISE County, Arizona. This claim is 1500 feet in length and 600 feet in width.

This claim runs from the location monument on which this location notice is posted approximately 20 feet in a SOUTHERLY direction to the SOUTH end line and 1480 feet in a NORTHERLY direction to the NORTH end line. This claim is marked by six monuments, one at each corner and one at the center of each end line of the claim.

The location monument on which this notice is posted is situated within Section 6, Township 20 SOUTH, Range 25 EAST, Gila & Salt River Meridian, Arizona and this claim encompasses portions of the following quarter section(s):

THE SW 1/4 OF SEC 5, T20S, R25E, Gila & Salt River Meridian, Arizona.

The locality of this claim with reference to some natural object or permanent monument and additional information (if any) concerning its locality are as follows: The Northeast corner of the claim is located 2980 feet South and 2986 feet East from the Southeast Corner of Section 31, T. 19S, R. 25E, Gila & Salt River Meridian, Cochise County, AZ.

ORIGINALLY DATED AND POSTED on the ground the 18th day of SEPT., 2020.

By: *[Signature]*

BY: Darling Geomatics, Ltd.

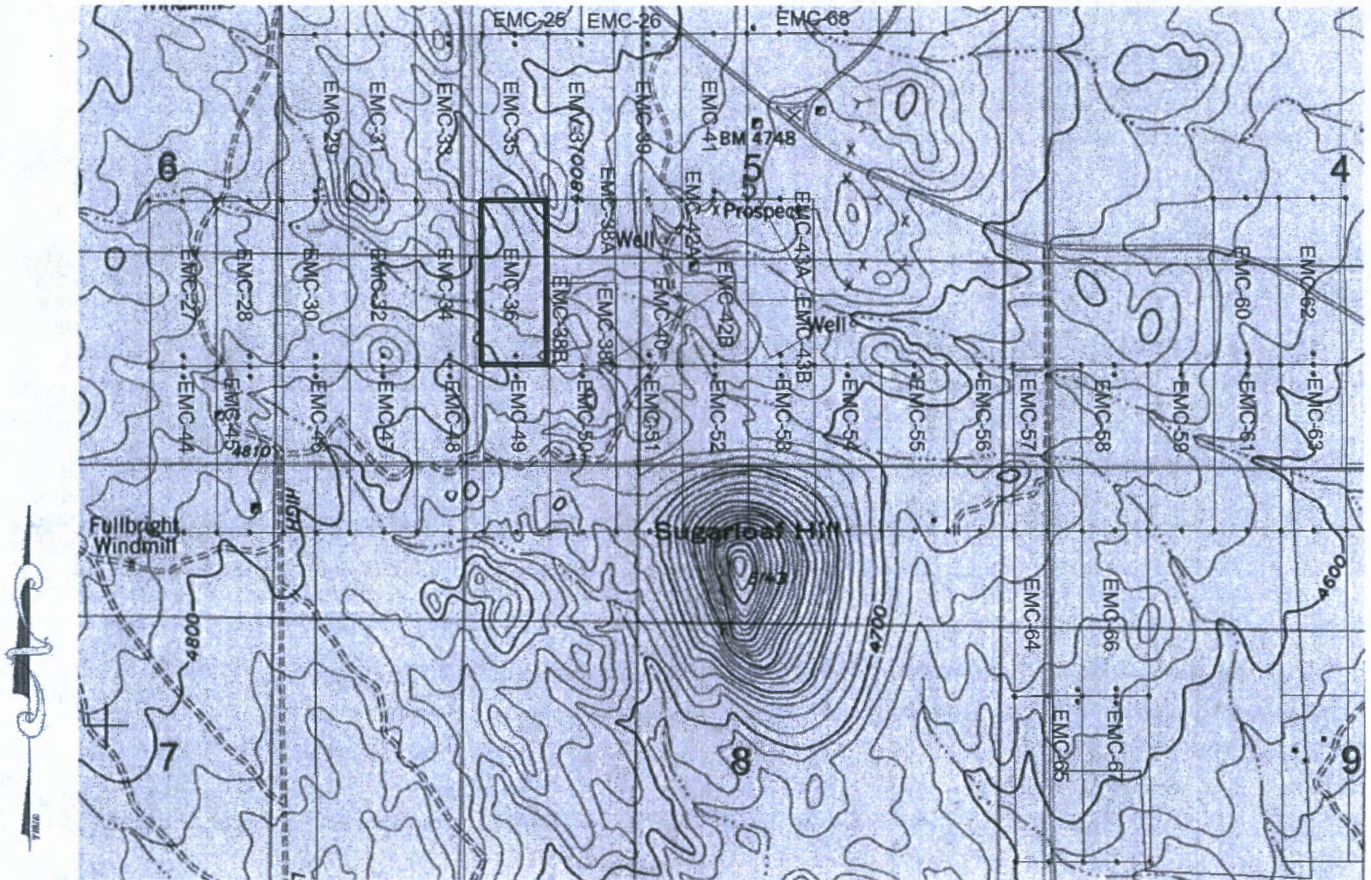
AS AGENT FOR: Excelsior Mining Holdings, Inc.

AMC4622741

When Filed Return To:
2999 North 44th Street
Suite 300
Phoenix, AZ 85018

MINING CLAIM MAP

Lode (X) Placer ()



SCALE 1" = 1500ft

1. The above map depicts the EMC-36 mining claim, which is located in Section(s) 5, Township 20S, Range 25E, Gila & Salt River Meridian, COCHISE County, Arizona.
2. The type of corner and location monuments used are as follows: 2"X2"X5' WOOD POSTS.
3. The bearings and distances in degrees and feet between claim corners are as depicted on the map.

RECEIVED
BUREAU OF LAND MANAGEMENT
2020 DEC 14 A 8:53
PHOENIX, ARIZONA

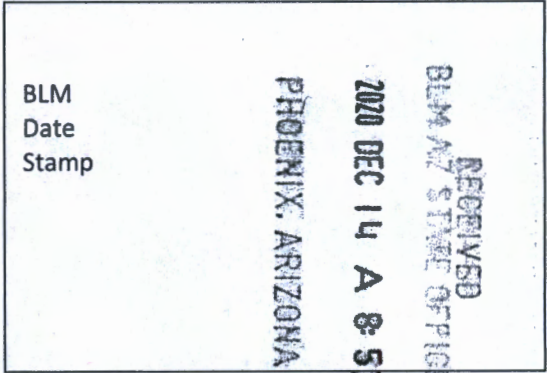
AMC462274

When Filed Return To:
2999 North 44th Street
Suite 300
Phoenix, AZ 85018

LOCATION NOTICE FOR LODE MINING CLAIM

NOTICE IS HEREBY GIVEN that the EMC-37 lode mining claim has been located

By: Excelsior Mining Holding, Inc.
2999 North 44th Street
Suite 300
Phoenix, AZ 85018



The general course of this claim is NORTH TO SOUTH and it is situated in COCHISE County, Arizona. This claim is 1500 feet in length and 600 feet in width.

This claim runs from the location monument on which this location notice is posted approximately 20 feet in a NORTHERLY direction to the NORTH end line and 1480 feet in a SOUTHERLY direction to the SOUTH end line. This claim is marked by six monuments, one at each corner and one at the center of each end line of the claim.

The location monument on which this notice is posted is situated within Section 5, Township 20 SOUTH, Range 25 EAST, Gila & Salt River Meridian, Arizona and this claim encompasses portions of the following quarter section(s): THE NW & SW 1/4 OF SEC 5, T20S, R25E, Gila & Salt River Meridian, Arizona.

The locality of this claim with reference to some natural object or permanent monument and additional information (if any) concerning its locality are as follows: The Northeast corner of the claim is located 1478 feet South and 3581 feet East from the Southeast Corner of Section 31, T. 19S, R. 25E, Gila & Salt River Meridian, Cochise County, AZ.

ORIGINALLY DATED AND POSTED on the ground the 16TH day of SEPT., 2020.

By: *Neil*

BY: Darling Geomatics, Ltd.

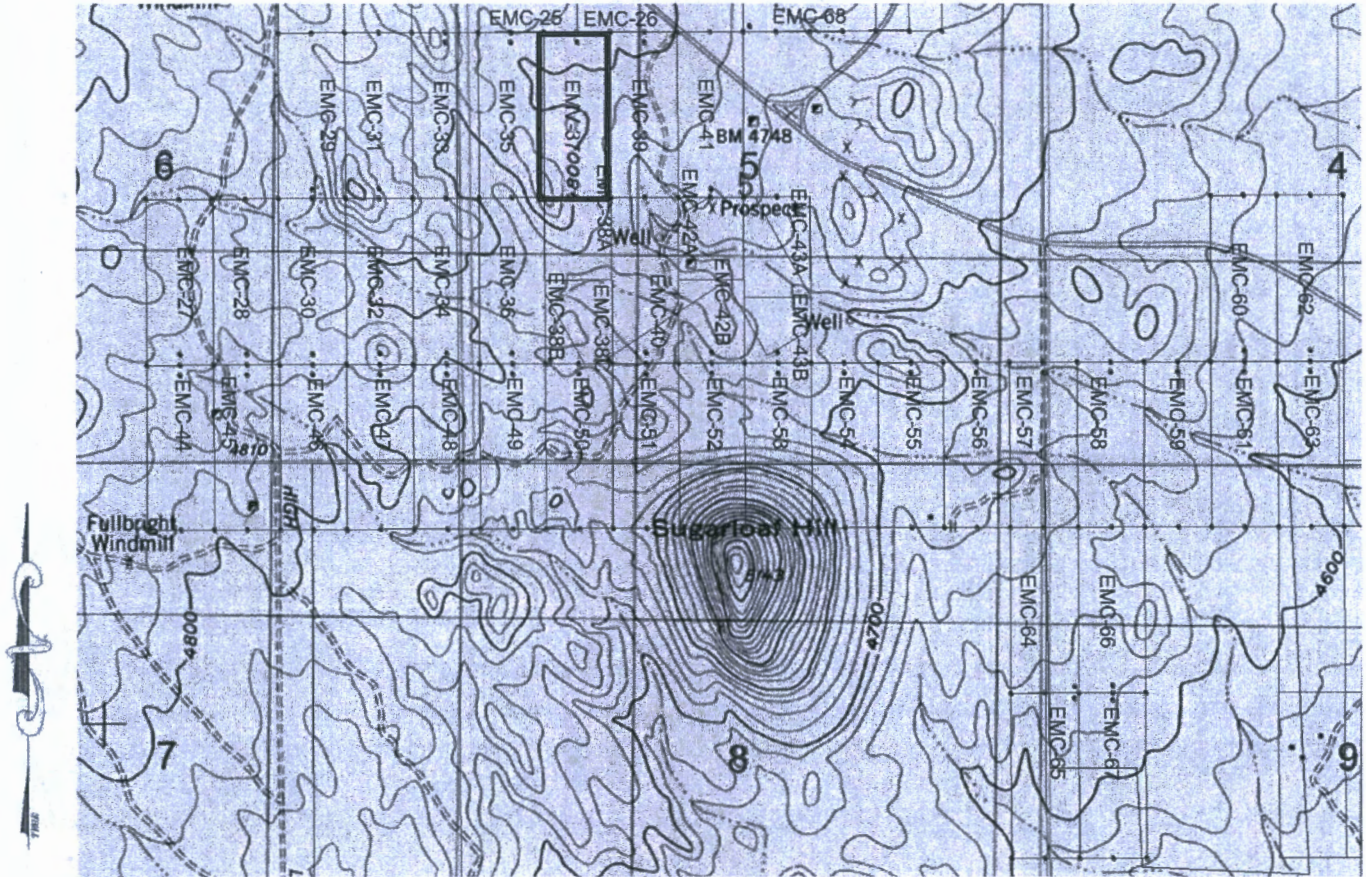
AS AGENT FOR: Excelsior Mining Holdings, Inc.

AMC462275

When Filed Return To:
2999 North 44th Street
Suite 300
Phoenix, AZ 85018

MINING CLAIM MAP

Lode (X) Placer ()



SCALE 1" = 1500ft

1. The above map depicts the EMC-37 mining claim, which is located in Section(s) 5, Township 20S, Range 25E, Gila & Salt River Meridian, COCHISE County, Arizona.
2. The type of corner and location monuments used are as follows: 2"X2"X5' WOOD POSTS.
3. The bearings and distances in degrees and feet between claim corners are as depicted on the map.

RECEIVED
BLM AZ STATE OFFICE
2020 DEC 14 A 8:53
PHOENIX, ARIZONA

AMC462275

When Filed Return To:
2999 North 44th Street
Suite 300
Phoenix, AZ 85018

LOCATION NOTICE FOR LODE MINING CLAIM

NOTICE IS HEREBY GIVEN that the EMC-38A lode mining claim has been located

By: Excelsior Mining Holding, Inc.
2999 North 44th Street
Suite 300
Phoenix, AZ 85018

RECEIVED
BLM AZ STATE OFFICE
2020 DEC 14 A 8:53
PHOENIX, ARIZONA
BLM
Date
Stamp

The general course of this claim is NORTH TO SOUTH and it is situated in COCHISE County, Arizona. This claim is 375 feet in length and 127 feet in width.

This claim runs from the location monument on which this location notice is posted approximately 2 feet in a NORTHERLY direction to the NORTH end line and 373 feet in a SOUTHERLY direction to the SOUTH end line, 2 feet in a EASTERLY direction to the EAST line and 125 feet in a WESTERLY direction to the WEST line. This claim is marked by six monuments, one at each corner and one at the center of each end line of the claim.

The location monument on which this notice is posted is situated within Section 5, Township 20 SOUTH, Range 25 EAST, Gila & Salt River Meridian, Arizona and this claim encompasses portions of the following quarter section(s):
THE SW 1/4 OF SEC 5, T20S, R25E, Gila & Salt River Meridian, Arizona.

The locality of this claim with reference to some natural object or permanent monument and additional information (if any) concerning its locality are as follows: The Northeast corner of the claim is located 2978 feet South and 3586 feet East from the Southeast Corner of Section 31, T. 19S, R. 25E, Gila & Salt River Meridian, Cochise County, AZ.

ORIGINALLY DATED AND POSTED on the ground the 22ND day of SEPT., 2020.

By: *Neil J*

BY: Darling Geomatics, Ltd.

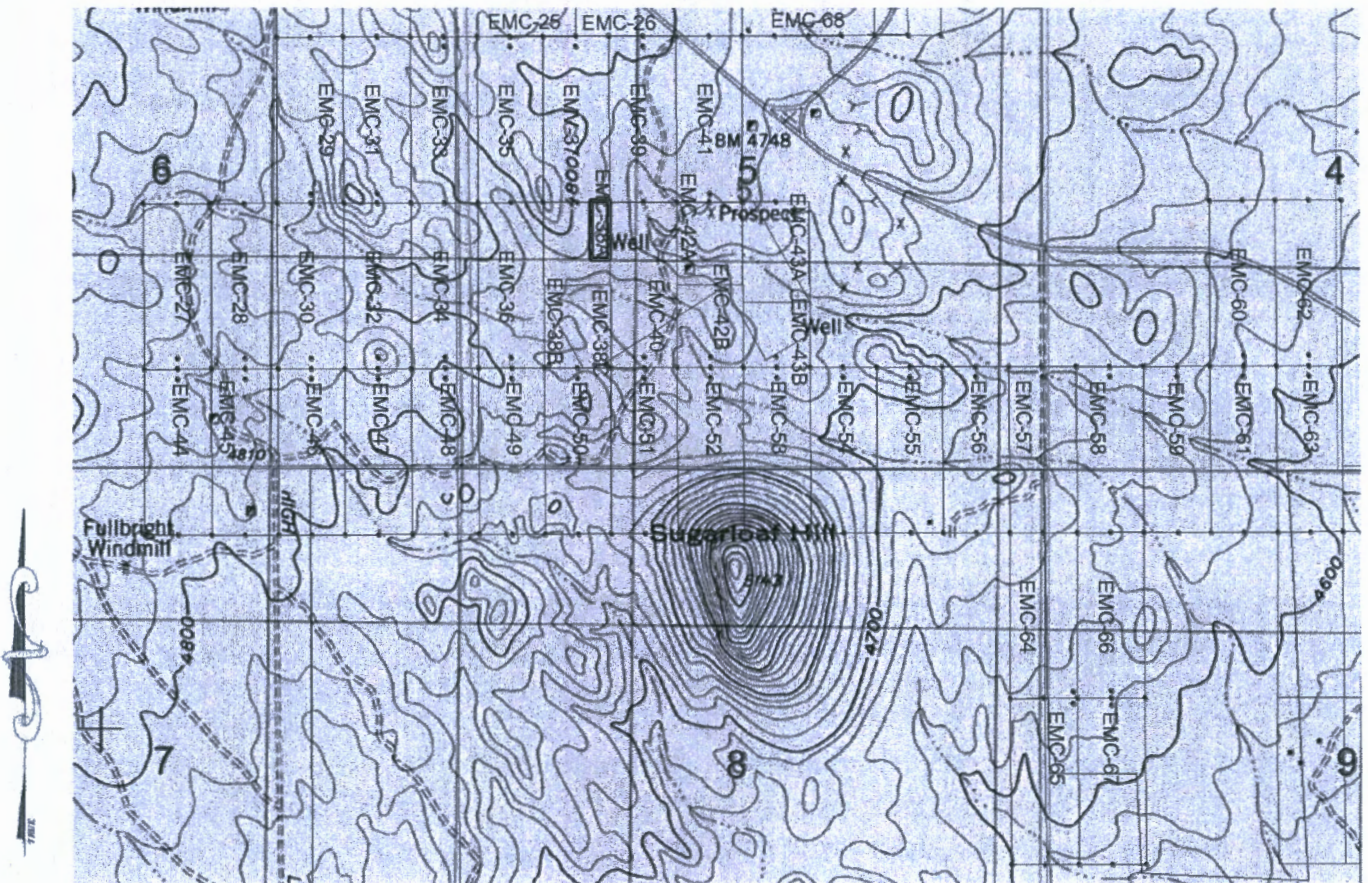
AS AGENT FOR: Excelsior Mining Holdings, Inc.

AMC4622TB

When Filed Return To:
2999 North 44th Street
Suite 300
Phoenix, AZ 85018

MINING CLAIM MAP

Lode (X) Placer ()



SCALE 1" = 1500ft

1. The above map depicts the EMC-38A mining claim, which is located in Section(s) 5, Township 20S, Range 25E, Gila & Salt River Meridian, COCHISE County, Arizona.
2. The type of corner and location monuments used are as follows: 2"X2"X5' WOOD POSTS.
3. The bearings and distances in degrees and feet between claim corners are as depicted on the map.

RECEIVED
BLM AZ STATE OFFICE
2010 DEC 14 A 8:59
PHOENIX, ARIZONA

AMC462276

When Filed Return To:
2999 North 44th Street
Suite 300
Phoenix, AZ 85018

LOCATION NOTICE FOR LODE MINING CLAIM

NOTICE IS HEREBY GIVEN that the EMC-38B lode mining claim has been located

By: Excelsior Mining Holding, Inc.
2999 North 44th Street
Suite 300
Phoenix, AZ 85018

BLM Date Stamp	RECEIVED BLM AZ STATE OFFICE 2020 DEC 14 A 8:58 PHOENIX, ARIZONA
----------------------	---

The general course of this claim is SOUTH TO NORTH and it is situated in COCHISE County, Arizona. This claim is 750 feet in length and 345 feet in width.

This claim runs from the location monument on which this location notice is posted approximately 20 feet in a SOUTHERLY direction to the SOUTH end line and 730 feet in a NORTHERLY direction to the NORTH end line. This claim is marked by six monuments, one at each corner and one at the center of each end line of the claim.

The location monument on which this notice is posted is situated within Section 5, Township 20 SOUTH, Range 25 EAST, Gila & Salt River Meridian, Arizona and this claim encompasses portions of the following quarter section(s):

THE SW 1/4 OF SEC 5, T20S, R25E, Gila & Salt River Meridian, Arizona.

The locality of this claim with reference to some natural object or permanent monument and additional information (if any) concerning its locality are as follows: The Northeast corner of the claim is located 3334 feet South and 3729 feet East from the Southeast Corner of Section 31, T. 19S, R. 25E, Gila & Salt River Meridian, Cochise County, AZ.

ORIGINALLY DATED AND POSTED on the ground the 18TH day of SEPT., 2020.

By: *Neil J*

BY: Darling Geomatics, Ltd.

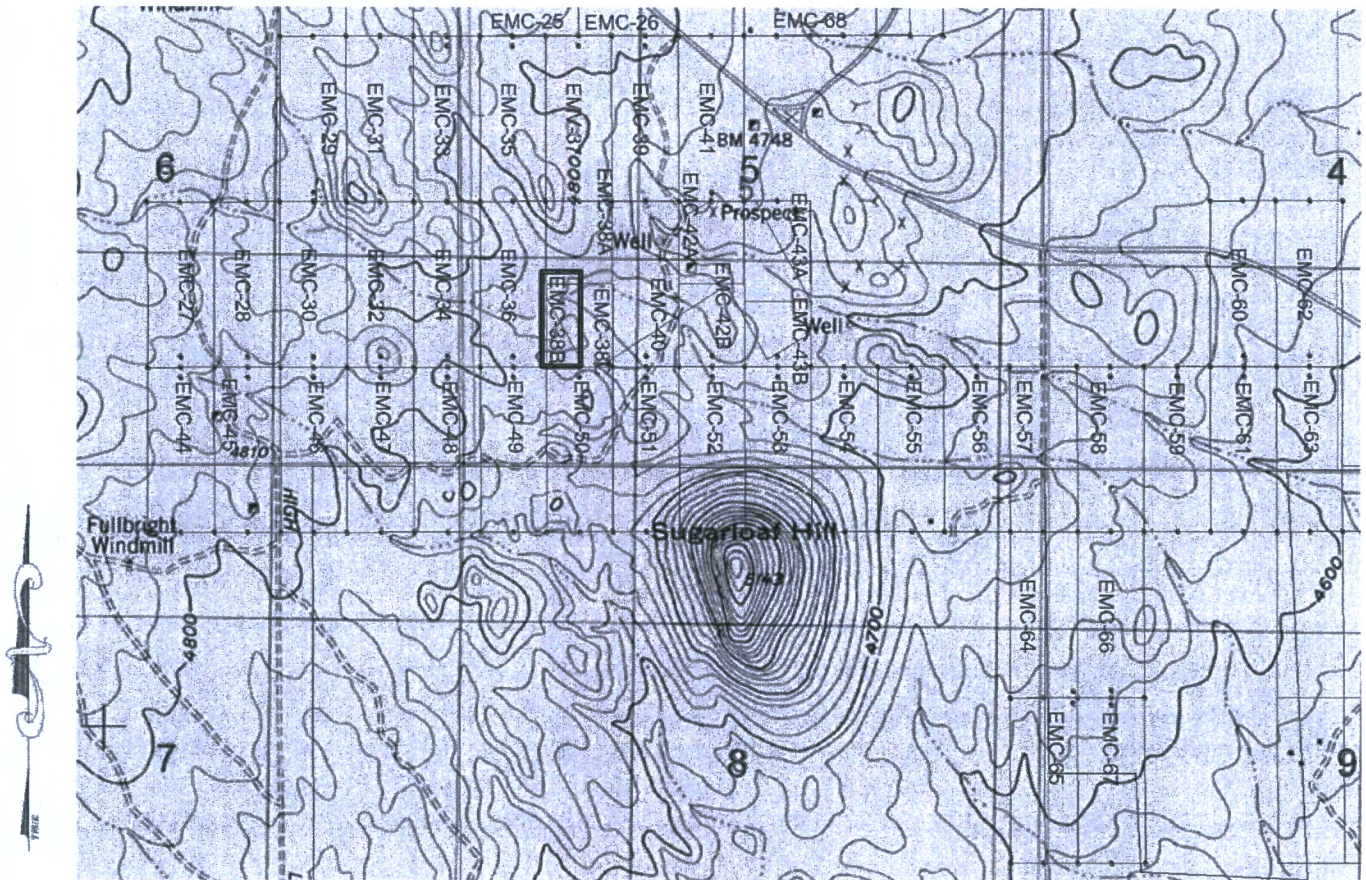
AS AGENT FOR: Excelsior Mining Holdings, Inc.

AMC462217

When Filed Return To:
2999 North 44th Street
Suite 300
Phoenix, AZ 85018

MINING CLAIM MAP

Lode (X) Placer ()



SCALE 1" = 1500ft

1. The above map depicts the EMC-38B mining claim, which is located in Section(s) 5, Township 20S, Range 25E, Gila & Salt River Meridian, COCHISE County, Arizona.
2. The type of corner and location monuments used are as follows: 2"X2"X5' WOOD POSTS.
3. The bearings and distances in degrees and feet between claim corners are as depicted on the map.

PHOENIX, ARIZONA

2020 DEC 14 A 8:53

RECEIVED
CIMA AND STATE OFFICE

AN C 4 6 2 2 7 7

When Filed Return To:
2999 North 44th Street
Suite 300
Phoenix, AZ 85018

LOCATION NOTICE FOR LODE MINING CLAIM

NOTICE IS HEREBY GIVEN that the EMC-38C lode mining claim has been located

By: Excelsior Mining Holding, Inc.
2999 North 44th Street
Suite 300
Phoenix, AZ 85018

RECEIVED
BLM AZ STATE OFFICE
2020 DEC 14 A 8:51
PHOENIX, ARIZONA
BLM
Date
Stamp

The general course of this claim is SOUTH TO NORTH and it is situated in COCHISE County, Arizona. This claim is 750 feet in length and 255 feet in width.

This claim runs from the location monument on which this location notice is posted approximately 2 feet in a SOUTHERLY direction to the SOUTH end line and 253 feet in a NORTHERLY direction to the NORTH end line, 2 feet in a EASTERLY direction to the EAST line and 253 feet in a WESTERLY direction to the WEST line This claim is marked by six monuments, one at each corner and one at the center of each end line of the claim.

The location monument on which this notice is posted is situated within Section 5, Township 20 SOUTH, Range 25 EAST, Gila & Salt River Meridian, Arizona and this claim encompasses portions of the following quarter section(s):
THE SW 1/4 OF SEC 5, T20S, R25E, Gila & Salt River Meridian, Arizona.

The locality of this claim with reference to some natural object or permanent monument and additional information (if any) concerning its locality are as follows: The Northeast corner of the claim is located 3588 feet South and 3728 feet East from the Southeast Corner of Section 31, T. 19S, R. 25E, Gila & Salt River Meridian, Cochise County, AZ.

ORIGINALLY DATED AND POSTED on the ground the 22ND day of SEPT., 2020.

By: Mel J

BY: Darling Geomatics, Ltd.

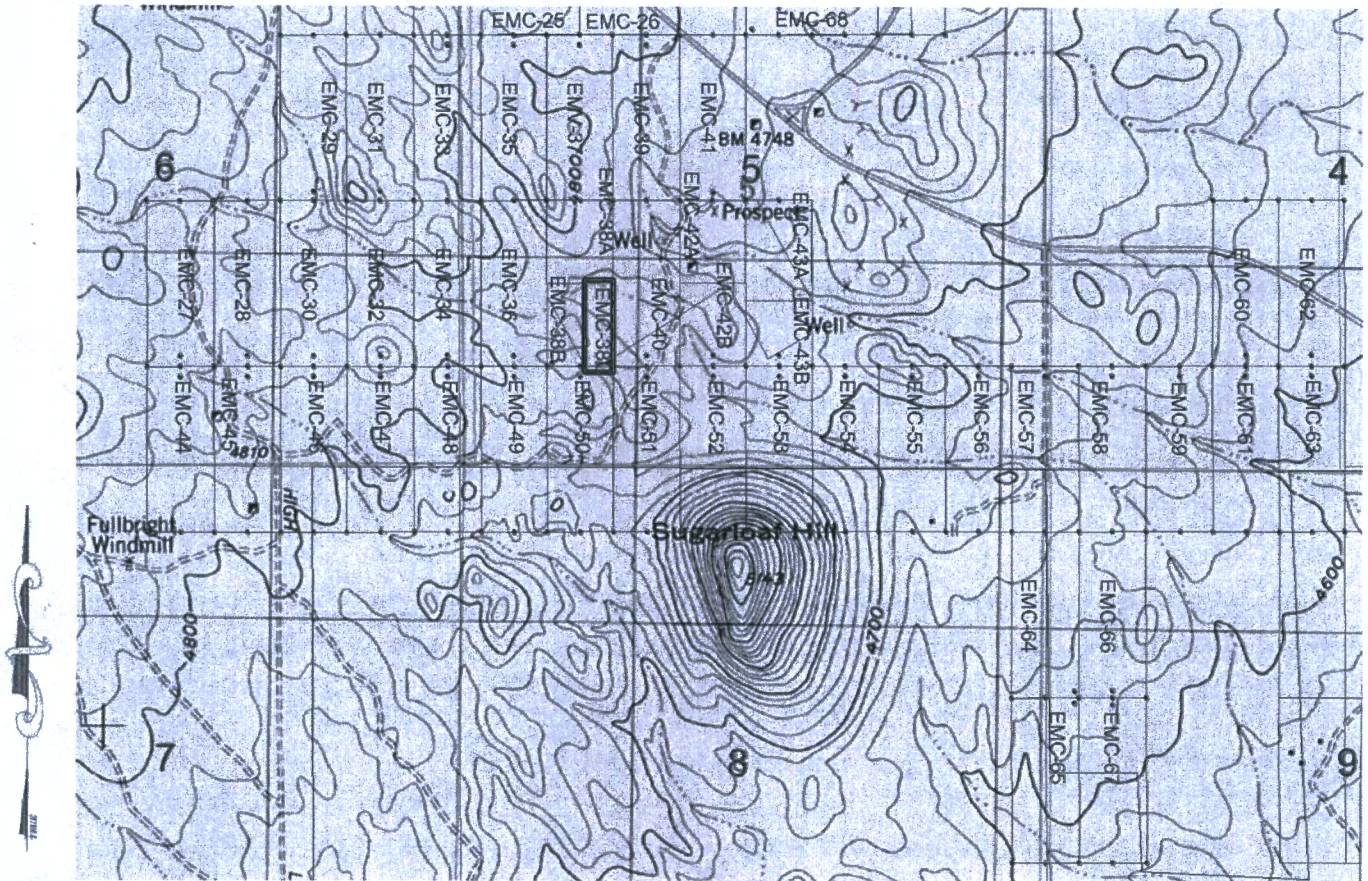
AS AGENT FOR: Excelsior Mining Holdings, Inc.

AMC462278

When Filed Return To:
2999 North 44th Street
Suite 300
Phoenix, AZ 85018

MINING CLAIM MAP

Lode (X) Placer ()



SCALE 1" = 1500ft

1. The above map depicts the EMC-38C mining claim, which is located in Section(s) 5, Township 20S, Range 25E, Gila & Salt River Meridian, COCHISE County, Arizona.
2. The type of corner and location monuments used are as follows: 2"X2"X5' WOOD POST
3. The bearings and distances in degrees and feet between claim corners are as depicted on the map.

RECEIVED
BIM AZ STATE OFFICE
2009 DEC 14 A 8:54
PHOENIX, ARIZONA

AMC462278

When Filed Return To:
2999 North 44th Street
Suite 300
Phoenix, AZ 85018

LOCATION NOTICE FOR LODE MINING CLAIM

NOTICE IS HEREBY GIVEN that the EMC-39 lode mining claim has been located

By: Excelsior Mining Holding, Inc.
2999 North 44th Street
Suite 300
Phoenix, AZ 85018

RECEIVED
BLM STAFF OFFICE
2020 DEC 14 A 8:54
PHOENIX, ARIZONA
BLM
Date
Stamp

The general course of this claim is NORTH TO SOUTH and it is situated in COCHISE County, Arizona. This claim is 1500 feet in length and 600 feet in width.

This claim runs from the location monument on which this location notice is posted approximately 150 feet in a NORTHERLY direction to the NORTH end line and 1350 feet in a SOUTHERLY direction to the SOUTH end line. This claim is marked by six monuments, one at each corner and one at the center of each end line of the claim.

The location monument on which this notice is posted is situated within Section 5, Township 20 SOUTH, Range 25 EAST, Gila & Salt River Meridian, Arizona and this claim encompasses portions of the following quarter section(s):
THE NW & SW 1/4 OF SEC 5, T20S, R25E, Gila & Salt River Meridian, Arizona.

The locality of this claim with reference to some natural object or permanent monument and additional information (if any) concerning its locality are as follows: The Northeast corner of the claim is located 1476 feet South and 4181 feet East from the Southeast Corner of Section 31, T. 19S, R. 25E, Gila & Salt River Meridian, Cochise County, AZ.

ORIGINALLY DATED AND POSTED on the ground the 16TH day of SEPT., 2020.

By: Neil Q

BY: Darling Geomatics, Ltd.


AS AGENT FOR: Excelsior Mining Holdings, Inc.

AMC462279

When Filed Return To:
2999 North 44th Street
Suite 300
Phoenix, AZ 85018

MINING CLAIM MAP

Lode (X) Placer ()



SCALE 1" = 1500ft

1. The above map depicts the EMC-39 mining claim, which is located in Section(s) 5, Township 20S, Range 25E, Gila & Salt River Meridian, COCHISE County, Arizona.
2. The type of corner and location monuments used are as follows: 2"X2"X5' WOOD POSTS.
3. The bearings and distances in degrees and feet between claim corners are as depicted on the map.

RECEIVED
DEPT. OF STATE OFFICE
2020 DEC 14 A 8:54
PHOENIX, ARIZONA


AMC462279

When Filed Return To:
2999 North 44th Street
Suite 300
Phoenix, AZ 85018

LOCATION NOTICE FOR LODE MINING CLAIM

NOTICE IS HEREBY GIVEN that the EMC-40 lode mining claim has been located

By: Excelsior Mining Holding, Inc.
2999 North 44th Street
Suite 300
Phoenix, AZ 85018



The general course of this claim is SOUTH TO NORTH and it is situated in COCHISE County, Arizona. This claim is 1500 feet in length and 600 feet in width.

This claim runs from the location monument on which this location notice is posted approximately 20 feet in a SOUTHERLY direction to the SOUTH end line and 1480 feet in a NORTHERLY direction to the NORTH end line. This claim is marked by six monuments, one at each corner and one at the center of each end line of the claim.

The location monument on which this notice is posted is situated within Section 5, Township 20 SOUTH, Range 25 EAST, Gila & Salt River Meridian, Arizona and this claim encompasses portions of the following quarter section(s):

THE SW 1/4 OF SEC 5, T20S, R25E, Gila & Salt River Meridian, Arizona.

The locality of this claim with reference to some natural object or permanent monument and additional information (if any) concerning its locality are as follows: The Northeast corner of the claim is located 4186 feet South and 2976 feet East from the Southeast Corner of Section 31, T. 19S, R. 25E, Gila & Salt River Meridian, Cochise County, AZ.

ORIGINALLY DATED AND POSTED on the ground the 18TH day of SEPT., 2020.

By: Neil I

BY: Darling Geomatics, Ltd.

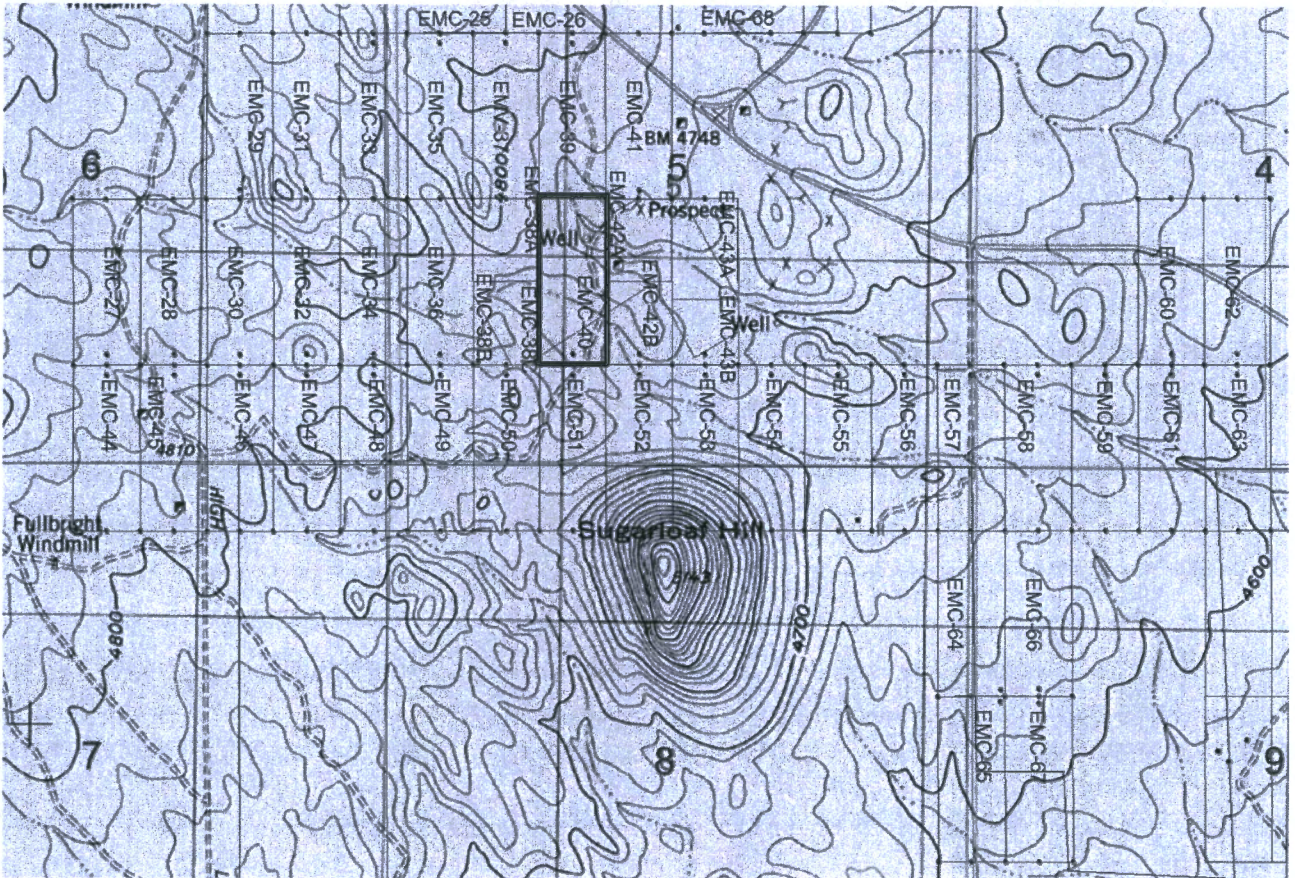
AS AGENT FOR: Excelsior Mining Holdings, Inc.

AMC462280

When Filed Return To:
2999 North 44th Street
Suite 300
Phoenix, AZ 85018

MINING CLAIM MAP

Lode (X) Placer ()



SCALE 1" = 1500ft

1. The above map depicts the EMC-40 mining claim, which is located in Section(s) 5, Township 20S, Range 25E, Gila & Salt River Meridian, COCHISE County, Arizona.
2. The type of corner and location monuments used are as follows: 2"X2"X5' WOOD POSTS.
3. The bearings and distances in degrees and feet between claim corners are as depicted on the map.

RECEIVED
SUN AZ STATE OFFICE
2020 DEC 14 A 8:54
PHOENIX, ARIZONA

AMC462280

When Filed Return To:
2999 North 44th Street
Suite 300
Phoenix, AZ 85018

LOCATION NOTICE FOR LODE MINING CLAIM

NOTICE IS HEREBY GIVEN that the EMC-41 lode mining claim has been located

By: Excelsior Mining Holding, Inc.
2999 North 44th Street
Suite 300
Phoenix, AZ 85018

RECEIVED
BLM AZ STATE OFFICE
2020 DEC 14 A 8:54
PHOENIX, ARIZONA
BLM
Date
Stamp

The general course of this claim is NORTH TO SOUTH and it is situated in COCHISE County, Arizona. This claim is 1500 feet in length and 600 feet in width.

This claim runs from the location monument on which this location notice is posted approximately 20 feet in a NORTHERLY direction to the NORTH end line and 1480 feet in a SOUTHERLY direction to the SOUTH end line. This claim is marked by six monuments, one at each corner and one at the center of each end line of the claim.

The location monument on which this notice is posted is situated within Section 5, Township 20 SOUTH, Range 25 EAST, Gila & Salt River Meridian, Arizona and this claim encompasses portions of the following quarter section(s):
THE NW & SW 1/4 OF SEC 5, T20S, R25E, Gila & Salt River Meridian, Arizona.

The locality of this claim with reference to some natural object or permanent monument and additional information (if any) concerning its locality are as follows: The Northeast corner of the claim is located 1474 feet South and 4781 feet East from the Southeast Corner of Section 31, T. 19S, R. 25E, Gila & Salt River Meridian, Cochise County, AZ.

ORIGINALLY DATED AND POSTED on the ground the 21ST day of SEPT., 2020.

By: *Neil A*

BY: Darling Geomatics, Ltd.

AS AGENT FOR: Excelsior Mining Holdings, Inc.

AMC462281

When Filed Return To:
2999 North 44th Street
Suite 300
Phoenix, AZ 85018

LOCATION NOTICE FOR LODE MINING CLAIM

NOTICE IS HEREBY GIVEN that the EMC-42A lode mining claim has been located

By: Excelsior Mining Holding, Inc.
2999 North 44th Street
Suite 300
Phoenix, AZ 85018

BLM Date Stamp	RECEIVED BLM AZ STATE OFFICE 2020 DEC 14 A 8:54 PHOENIX, ARIZONA
----------------------	---

The general course of this claim is NORTH TO SOUTH and it is situated in COCHISE County, Arizona. This claim is 750 feet in length and 300 feet in width.

This claim runs from the location monument on which this location notice is posted approximately 20 feet in a NORTHERLY direction to the NORTH end line and 730 feet in a SOUTHERLY direction to the SOUTH end line. This claim is marked by six monuments, one at each corner and one at the center of each end line of the claim.

The location monument on which this notice is posted is situated within Section 5, Township 20 SOUTH, Range 25 EAST, Gila & Salt River Meridian, Arizona and this claim encompasses portions of the following quarter section(s):
THE SW 1/4 OF SEC 5, T20S, R25E, Gila & Salt River Meridian, Arizona.

The locality of this claim with reference to some natural object or permanent monument and additional information (if any) concerning its locality are as follows: The Northeast corner of the claim is located 2975 feet South and 4486 feet East from the Southeast Corner of Section 31, T. 19S, R. 25E, Gila & Salt River Meridian, Cochise County, AZ.

ORIGINALLY DATED AND POSTED on the ground the 21ST day of SEPT., 2020.

By: Neil [Signature]

BY: Darling Geomatics, Ltd.

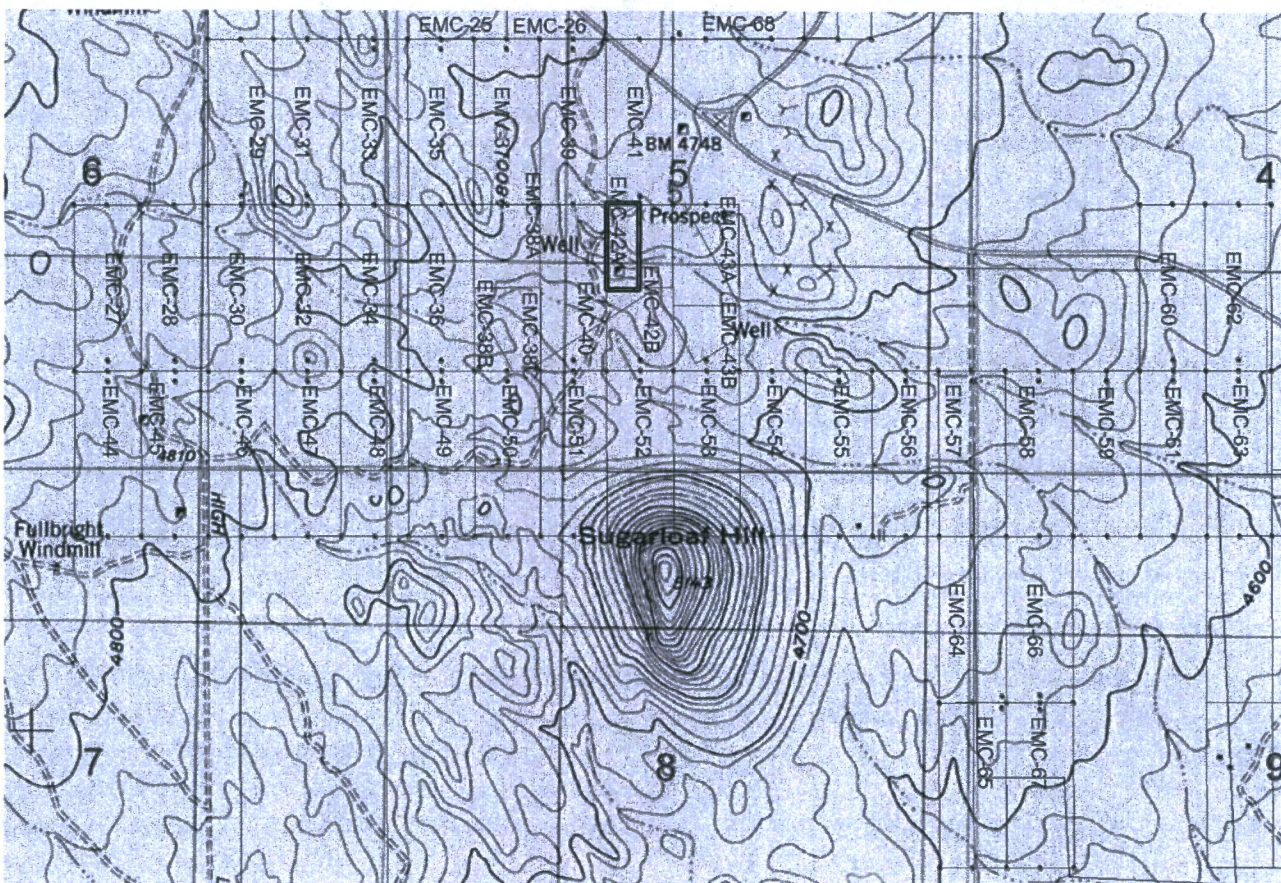
AS AGENT FOR: Excelsior Mining Holdings, Inc.

AMC462282

When Filed Return To:
2999 North 44th Street
Suite 300
Phoenix, AZ 85018

MINING CLAIM MAP

Lode (X) Placer ()



SCALE 1" = 1500ft

1. The above map depicts the EMC-42A mining claim, which is located in Section(s) 5, Township 20S, Range 25E, Gila & Salt River Meridian, COCHISE County, Arizona.
2. The type of corner and location monuments used are as follows: 2"X2"X5' WOOD POSTS.
3. The bearings and distances in degrees and feet between claim corners are as depicted on the map.

RECEIVED
BIRMINGHAM STATE OFFICE
2020 DEC 14 A 8:51A
PHOENIX, ARIZONA

AMC452282

When Filed Return To:
2999 North 44th Street
Suite 300
Phoenix, AZ 85018

LOCATION NOTICE FOR LODE MINING CLAIM

NOTICE IS HEREBY GIVEN that the EMC-42B lode mining claim has been located

By: Excelsior Mining Holding, Inc.
2999 North 44th Street
Suite 300
Phoenix, AZ 85018

RECEIVED
BLM AZ STATE OFFICE
2020 DEC 14 A 8:54
PHOENIX, ARIZONA
BLM
Date
Stamp

The general course of this claim is SOUTH TO NORTH and it is situated in COCHISE County, Arizona. This claim is 750 feet in length and 600 feet in width.

This claim runs from the location monument on which this location notice is posted approximately 20 feet in a SOUTHERLY direction to the SOUTH end line and 730 feet in a NORTHERLY direction to the NORTH end line. This claim is marked by six monuments, one at each corner and one at the center of each end line of the claim.

The location monument on which this notice is posted is situated within Section 5, Township 20 SOUTH, Range 25 EAST, Gila & Salt River Meridian, Arizona and this claim encompasses portions of the following quarter section(s):
THE SW 1/4 OF SEC 5, T20S, R25E, Gila & Salt River Meridian, Arizona.

The locality of this claim with reference to some natural object or permanent monument and additional information (if any) concerning its locality are as follows: The Northeast corner of the claim is located 3724 feet South and 4788 feet East from the Southeast Corner of Section 31, T. 19S, R. 25E, Gila & Salt River Meridian, Cochise County, AZ.

ORIGINALLY DATED AND POSTED on the ground the 21ST day of SEPT., 2020.

By: Neil D.

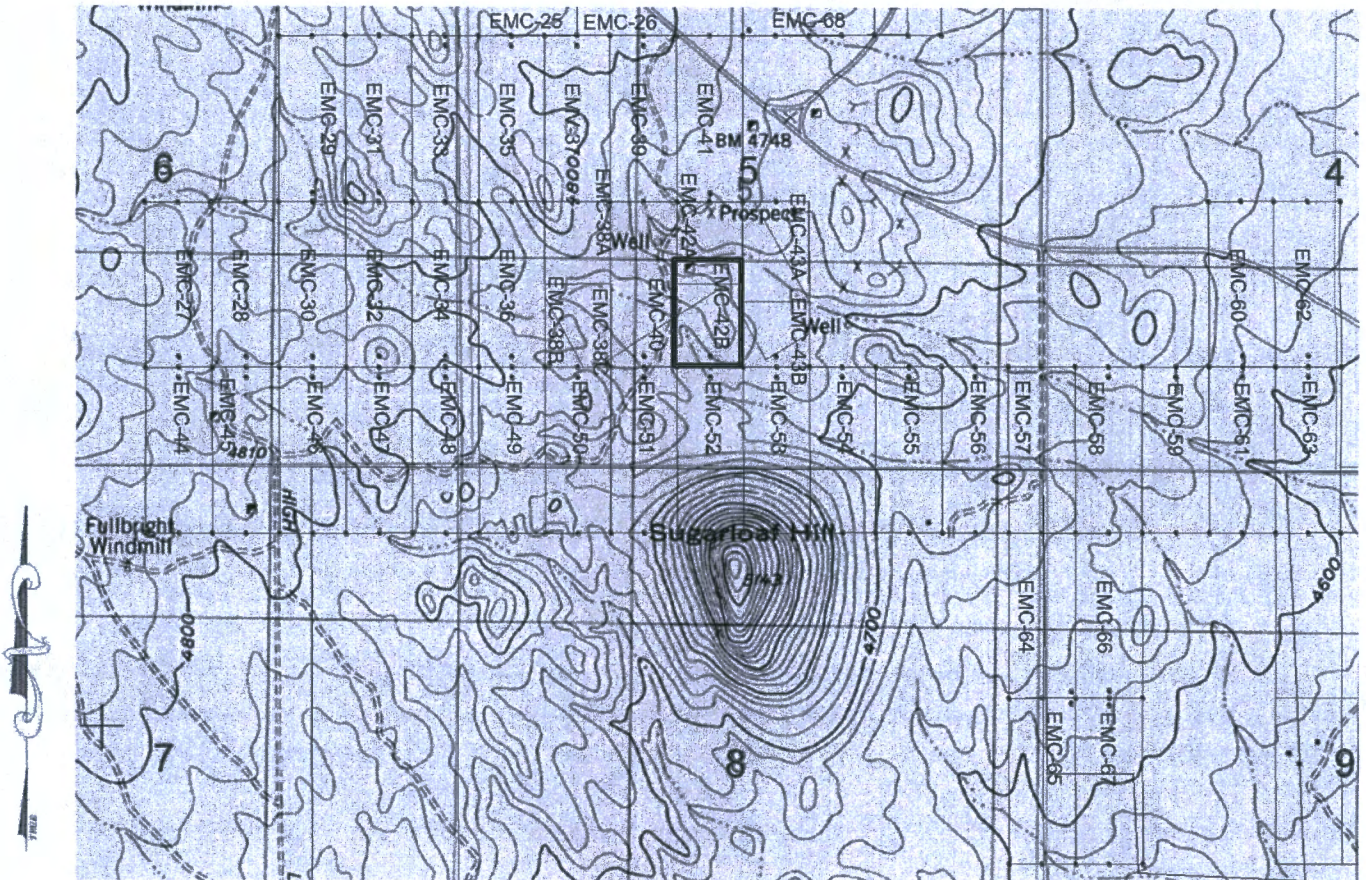
BY: Darling Geomatics, Ltd.
AS AGENT FOR: Excelsior Mining Holdings, Inc.

ANCI462283

When Filed Return To:
2999 North 44th Street
Suite 300
Phoenix, AZ 85018

MINING CLAIM MAP

Lode (X) Placer ()



SCALE 1" = 1500ft

1. The above map depicts the EMC-42B mining claim, which is located in Section(s) 5, Township 20S, Range 25E, Gila & Salt River Meridian, COCHISE County, Arizona.
2. The type of corner and location monuments used are as follows: 2"X2"X5' WOOD POSTS.
3. The bearings and distances in degrees and feet between claim corners are as depicted on the map.

RECEIVED
BUREAU OF LAND MANAGEMENT
2020 DEC 14 A 8:54
PHOENIX, ARIZONA


ANCL462283

When Filed Return To:
2999 North 44th Street
Suite 300
Phoenix, AZ 85018

LOCATION NOTICE FOR LODE MINING CLAIM

NOTICE IS HEREBY GIVEN that the EMC-43A lode mining claim has been located

By: Excelsior Mining Holding, Inc.
2999 North 44th Street
Suite 300
Phoenix, AZ 85018



The general course of this claim is NORTH TO SOUTH and it is situated in COCHISE County, Arizona. This claim is 913 feet in length and 600 feet in width.

This claim runs from the location monument on which this location notice is posted approximately 20 feet in a NORTHERLY direction to the NORTH end line and 893 feet in a SOUTHERLY direction to the SOUTH end line. This claim is marked by six monuments, one at each corner and one at the center of each end line of the claim.

The location monument on which this notice is posted is situated within Section 5, Township 20 SOUTH, Range 25 EAST, Gila & Salt River Meridian, Arizona and this claim encompasses portions of the following quarter section(s):
THE SE & SW 1/4 OF SEC 5, T20S, R25E, Gila & Salt River Meridian, Arizona.

The locality of this claim with reference to some natural object or permanent monument and additional information (if any) concerning its locality are as follows: The Northeast corner of the claim is located 2972 feet South and 5386 feet East from the Southeast Corner of Section 31, T. 19S, R. 25E, Gila & Salt River Meridian, Cochise County, AZ.

ORIGINALLY DATED AND POSTED on the ground the 21ST day of SEPT., 2020.

By: *Neil [Signature]*

BY: Darling Geomatics, Ltd.


AS AGENT FOR: Excelsior Mining Holdings, Inc.

AMC462284

When Filed Return To:
2999 North 44th Street
Suite 300
Phoenix, AZ 85018

MINING CLAIM MAP

Lode (X) Placer ()



SCALE 1" = 1500ft

1. The above map depicts the EMC-43A mining claim, which is located in Section(s) 5, Township 20S, Range 25E, Gila & Salt River Meridian, COCHISE County, Arizona.
2. The type of corner and location monuments used are as follows: 2"X2"X5' WOOD POSTS.
3. The bearings and distances in degrees and feet between claim corners are as depicted on the map.

AMC462284


RECEIVED
BDM-AZ & TREC OFFICE
2020 DEC 14 A 8:54
PHOENIX, ARIZONA

When Filed Return To:
2999 North 44th Street
Suite 300
Phoenix, AZ 85018

LOCATION NOTICE FOR LODE MINING CLAIM

NOTICE IS HEREBY GIVEN that the EMC-43B lode mining claim has been located

By: Excelsior Mining Holding, Inc.
2999 North 44th Street
Suite 300
Phoenix, AZ 85018



The general course of this claim is SOUTH TO NORTH and it is situated in COCHISE County, Arizona. This claim is 589 feet in length and 600 feet in width.

This claim runs from the location monument on which this location notice is posted approximately 20 feet in a SOUTHERLY direction to the SOUTH end line and 569 feet in a NORTHERLY direction to the NORTH end line. This claim is marked by six monuments, one at each corner and one at the center of each end line of the claim.

The location monument on which this notice is posted is situated within Section 5, Township 20 SOUTH, Range 25 EAST, Gila & Salt River Meridian, Arizona and this claim encompasses portions of the following quarter section(s):
THE SW & SE 1/4 OF SEC 5, T20S, R25E, Gila & Salt River Meridian, Arizona.

The locality of this claim with reference to some natural object or permanent monument and additional information (if any) concerning its locality are as follows: The Northeast corner of the claim is located 3885 feet South and 5388 feet East from the Southeast Corner of Section 31, T. 19S, R. 25E, Gila & Salt River Meridian, Cochise County, AZ.

ORIGINALLY DATED AND POSTED on the ground the 21ST day of SEPT., 2020.

By: *Neil*

BY: Darling Geomatics, Ltd.

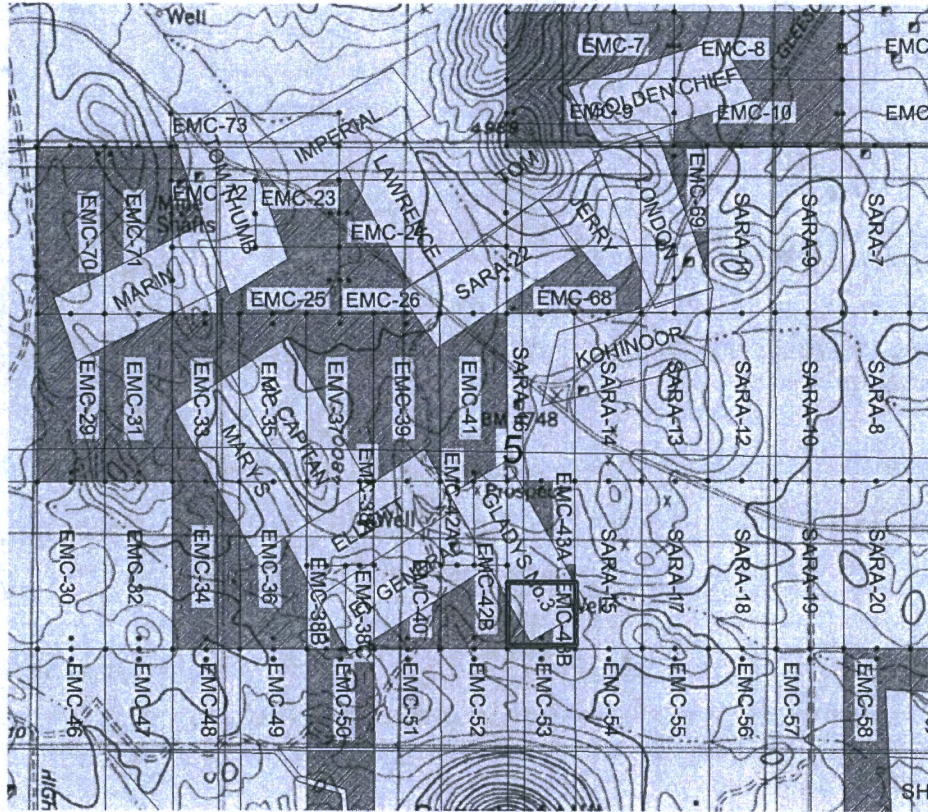
AS AGENT FOR: Excelsior Mining Holdings, Inc.

AMC462285

When Filed Return To:
2999 North 44th Street
Suite 300
Phoenix, AZ 85018

MINING CLAIM MAP

Lode (X) Placer ()



SCALE 1" = 1500ft

1. The above map depicts the EMC-43B mining claim, which is located in Section(s) 5, Township 20S, Range 25E, Gila & Salt River Meridian, COCHISE County, Arizona.
2. The type of corner and location monuments used are as follows: 2"X2"X5' WOOD POSTS.
3. The bearings and distances in degrees and feet between claim corners are as depicted on the map.

PHOENIX, ARIZONA

2020 DEC 14 A 8:55

RECEIVED
BUREAU OF STATE OFFICE

ANC462285

When Filed Return To:
2999 North 44th Street
Suite 300
Phoenix, AZ 85018

2020-27453

Page 1 of 2
Requested By: EXCELSIOR MINING HOLDINGS, INC
David W. Stevens - Recorder
Cochise County, AZ
12-10-2020 09:15 AM Recording Fee \$30.00

LOCATION NOTICE FOR LODE MINING CLAIM

NOTICE IS HEREBY GIVEN that the EMC-46 lode mining claim has been located

By: Excelsior Mining Holding, Inc.
2999 North 44th Street
Suite 300
Phoenix, AZ 85018

RECEIVED
BLM AZ STATE OFFICE
2020 DEC 14 A 8:55
PHOENIX, ARIZONA

BLM
Date
Stamp

The general course of this claim is NORTH TO SOUTH and it is situated in COCHISE County, Arizona. This claim is 878 feet in length and 600 feet in width.

This claim runs from the location monument on which this location notice is posted approximately 20 feet in a NORTHERLY direction to the NORTH end line and 858 feet in a SOUTHERLY direction to the SOUTH end line. This claim is marked by six monuments, one at each corner and one at the center of each end line of the claim.

The location monument on which this notice is posted is situated within Section 6, Township 20 SOUTH, Range 25 EAST, Gila & Salt River Meridian, Arizona and this claim encompasses portions of the following quarter section(s):

THE SE 1/4 OF SEC 6 & THE NE 1/4 OF SEC 7, T20S, R25E, Gila & Salt River Meridian, Arizona.

The locality of this claim with reference to some natural object or permanent monument and additional information (if any) concerning its locality are as follows: The Northeast corner of the claim is located 4486 feet South and 1191 feet East from the Southeast Corner of Section 31, T. 19S, R. 25E, Gila & Salt River Meridian, Cochise County, AZ.

ORIGINALLY DATED AND POSTED on the ground the 18TH day of SEPT., 2020.

By: *Neil J.*

BY: Darling Geomatics, Ltd.

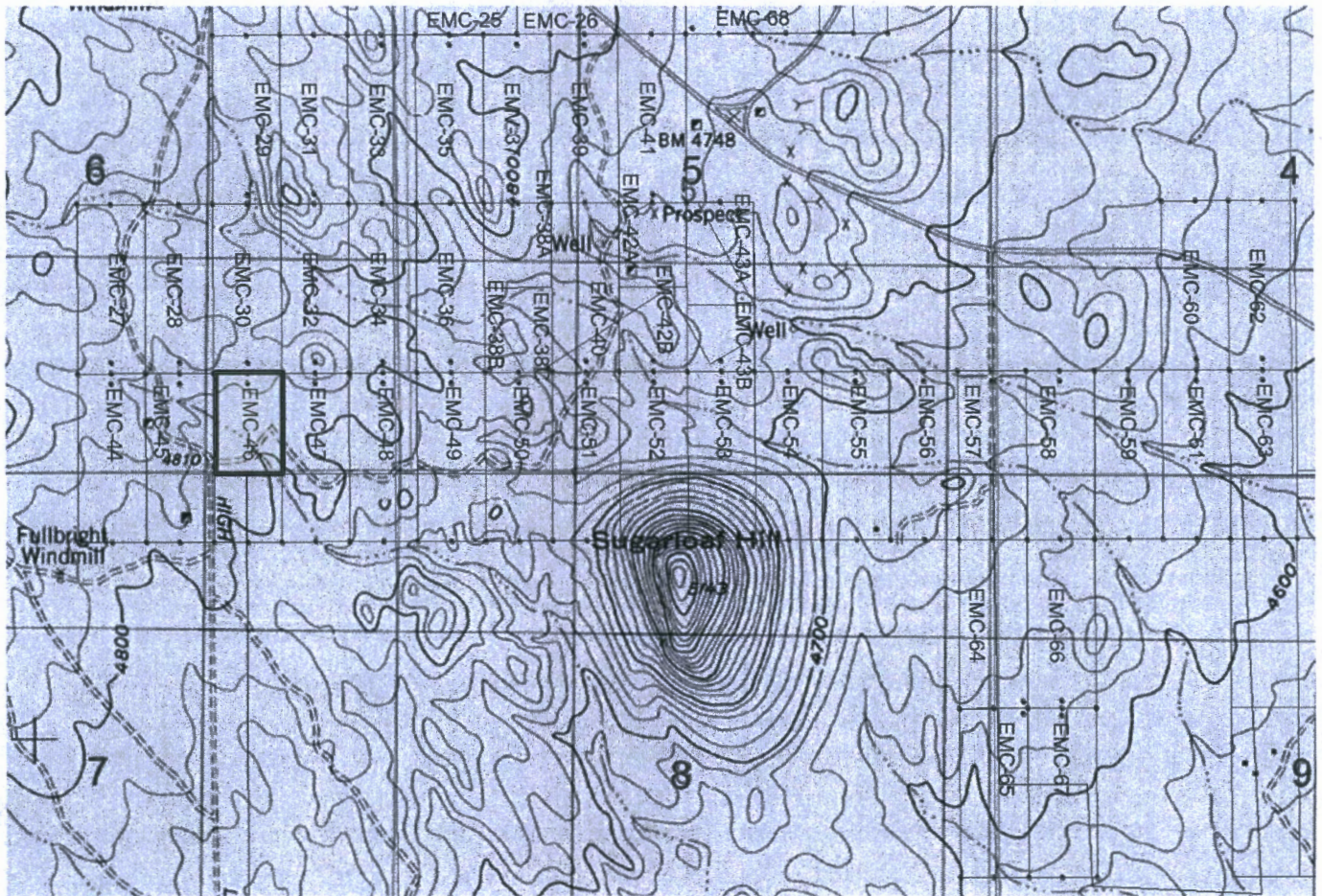
AS AGENT FOR: Excelsior Mining Holdings, Inc.

AMC462286

When Filed Return To:
2999 North 44th Street
Suite 300
Phoenix, AZ 85018

MINING CLAIM MAP

Lode (X) Placer ()



SCALE 1" = 1500ft

1. The above map depicts the EMC-46 mining claim, which is located in Section(s) 6 & 7, Township 20S, Range 25E, Gila & Salt River Meridian, COCHISE County, Arizona.
2. The type of corner and location monuments used are as follows: 2"X2"X5' WOOD POSTS.
3. The bearings and distances in degrees and feet between claim corners are as depicted on the map.

PHOENIX, ARIZONA

2020 DEC 14 A 8:55

RECEIVED
BIRMINGHAM STATE OFFICE

AMC462286

When Filed Return To:
2999 North 44th Street
Suite 300
Phoenix, AZ 85018

2020-27654

Page 1 of 2

Requested By: EXCELSIOR MINING HOLDINGS, INC
David W. Stevens - Recorder
Cochise County, AZ
12-10-2020 09:15 AM Recording Fee \$30.00

LOCATION NOTICE FOR LODE MINING CLAIM

NOTICE IS HEREBY GIVEN that the EMC-47 lode mining claim has been located

By: Excelsior Mining Holding, Inc.
2999 North 44th Street
Suite 300
Phoenix, AZ 85018

BLM
Date
Stamp

RECEIVED
BLM AZ STATE OFFICE
2020 DEC 14 A 8:55
PHOENIX, ARIZONA

The general course of this claim is NORTH TO SOUTH and it is situated in COCHISE County, Arizona. This claim is 878 feet in length and 600 feet in width.

This claim runs from the location monument on which this location notice is posted approximately 20 feet in a NORTHERLY direction to the NORTH end line and 858 feet in a SOUTHERLY direction to the SOUTH end line. This claim is marked by six monuments, one at each corner and one at the center of each end line of the claim.

The location monument on which this notice is posted is situated within Section 6, Township 20 SOUTH, Range 25 EAST, Gila & Salt River Meridian, Arizona and this claim encompasses portions of the following quarter section(s):
THE SE 1/4 OF SEC 6 & THE NE 1/4 OF SEC 7, T20S, R25E, Gila & Salt River Meridian, Arizona.

The locality of this claim with reference to some natural object or permanent monument and additional information (if any) concerning its locality are as follows: The Northeast corner of the claim is located 4484 feet South and 1791 feet East from the Southeast Corner of Section 31, T. 19S, R. 25E, Gila & Salt River Meridian, Cochise County, AZ.

ORIGINALLY DATED AND POSTED on the ground the 18TH day of SEPT., 2020.

By: *Neil I*

BY: Darling Geomatics, Ltd.

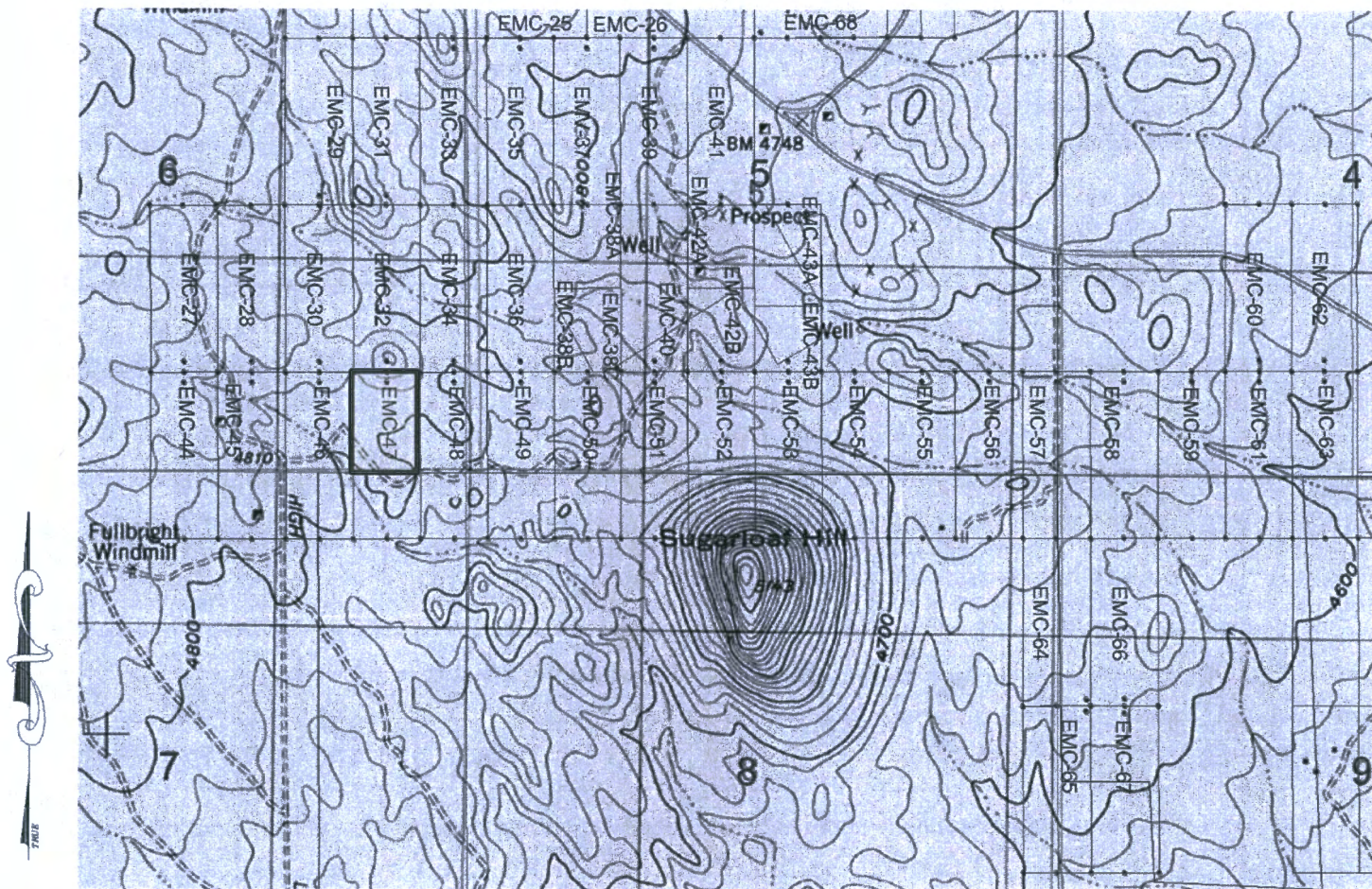
AS AGENT FOR: Excelsior Mining Holdings, Inc.

AMC462287

When Filed Return To:
2999 North 44th Street
Suite 300
Phoenix, AZ 85018

MINING CLAIM MAP

Lode (X) Placer ()



SCALE 1" = 1500ft

1. The above map depicts the EMC-47 mining claim, which is located in Section(s) 6 & 7, Township 20S, Range 25E, Gila & Salt River Meridian, COCHISE County, Arizona.
2. The type of corner and location monuments used are as follows: 2"X2"X5' WOOD POSTS.
3. The bearings and distances in degrees and feet between claim corners are as depicted on the map.

RECEIVED
BUREAU OF STATE OFFICE
PHOENIX, ARIZONA
2020 DEC 14 A 8:55

AMC462287

When Filed Return To:
2999 North 44th Street
Suite 300
Phoenix, AZ 85018

2020-27055

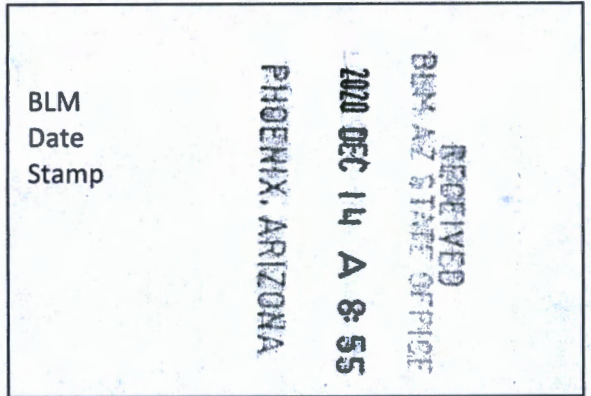
Page 1 of 2

Requested By: EXCELSIOR MINING HOLDINGS, INC
David W. Stevens - Recorder
Cochise County, AZ
12-10-2020 09:15 AM Recordings Fee \$30.00

LOCATION NOTICE FOR LODE MINING CLAIM

NOTICE IS HEREBY GIVEN that the EMC-48 lode mining claim has been located

By: Excelsior Mining Holding, Inc.
2999 North 44th Street
Suite 300
Phoenix, AZ 85018



The general course of this claim is NORTH TO SOUTH and it is situated in COCHISE County, Arizona. This claim is 880 feet in length and 600 feet in width.

This claim runs from the location monument on which this location notice is posted approximately 20 feet in a NORTHERLY direction to the NORTH end line and 860 feet in a SOUTHERLY direction to the SOUTH end line. This claim is marked by six monuments, one at each corner and one at the center of each end line of the claim.

The location monument on which this notice is posted is situated within Section 6, Township 20 SOUTH, Range 25 EAST, Gila & Salt River Meridian, Arizona and this claim encompasses portions of the following quarter section(s): THE SW 1/4 OF SEC 5, THE SE 1/4 OF SEC 6, THE NE 1/4 OF SEC 7 & THE NW 1/4 OF SEC 8, T20S, R25E, Gila & Salt River Meridian, Arizona.

The locality of this claim with reference to some natural object or permanent monument and additional information (if any) concerning its locality are as follows: The Northeast corner of the claim is located 4482 feet South and 2391 feet East from the Southeast Corner of Section 31, T. 19S, R. 25E, Gila & Salt River Meridian, Cochise County, AZ.

ORIGINALLY DATED AND POSTED on the ground the 18TH day of SEPT., 2020.

By: *Neil S*

BY: Darling Geomatics, Ltd.

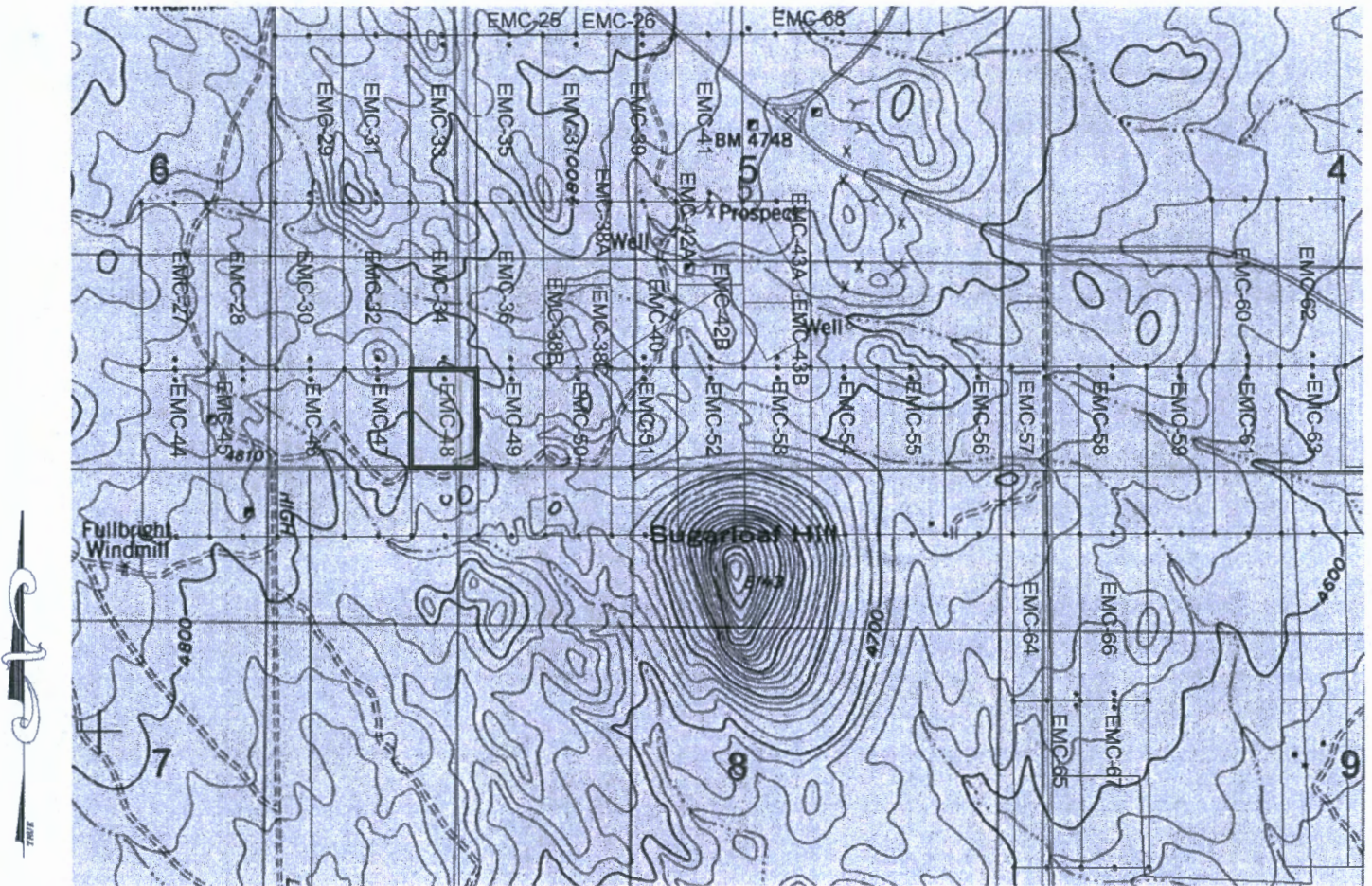
AS AGENT FOR: Excelsior Mining Holdings, Inc.

AMC462288

When Filed Return To:
2999 North 44th Street
Suite 300
Phoenix, AZ 85018

MINING CLAIM MAP

Lode (X) Placer ()



SCALE 1" = 1500ft

1. The above map depicts the EMC-48 mining claim, which is located in Section(s) 5, 6, 7 & 8, Township 20S, Range 25E, Gila & Salt River Meridian, COCHISE County, Arizona.
2. The type of corner and location monuments used are as follows: 2"X2"X5' WOOD POSTS.
3. The bearings and distances in degrees and feet between claim corners are as depicted on the map.

PHOENIX, ARIZONA

200 DEC 14 A 9:55

RECEIVED
BUREAU OF LAND OFFICE

AMC462288

When Filed Return To:
2999 North 44th Street
Suite 300
Phoenix, AZ 85018

2020-27-56
Page 1 of 2
Requested By: EXCELSIOR MINING HOLDINGS, INC
David W. Stevens - Recorder
Cochise County, AZ
12-10-2020 09:15 AM Recording Fee \$30.00

LOCATION NOTICE FOR LODE MINING CLAIM

NOTICE IS HEREBY GIVEN that the EMC-49 lode mining claim has been located

By: Excelsior Mining Holding, Inc.
2999 North 44th Street
Suite 300
Phoenix, AZ 85018

BLM
Date
Stamp

RECEIVED
BLM AZ STATE OFFICE
2020 DEC 14 A 8:55
PHOENIX, ARIZONA

The general course of this claim is NORTH TO SOUTH and it is situated in COCHISE County, Arizona. This claim is 884 feet in length and 600 feet in width.

This claim runs from the location monument on which this location notice is posted approximately 20 feet in a NORTHERLY direction to the NORTH end line and 864 feet in a SOUTHERLY direction to the SOUTH end line. This claim is marked by six monuments, one at each corner and one at the center of each end line of the claim.

The location monument on which this notice is posted is situated within Section 5, Township 20 SOUTH, Range 25 EAST, Gila & Salt River Meridian, Arizona and this claim encompasses portions of the following quarter section(s):
THE SW 1/4 OF SEC 5 & THE NW 1/4 OF SEC 8, T20S, R25E, Gila & Salt River Meridian, Arizona.

The locality of this claim with reference to some natural object or permanent monument and additional information (if any) concerning its locality are as follows: The Northeast corner of the claim is located 4480 feet South and 2991 feet East from the Southeast Corner of Section 31, T. 19S, R. 25E, Gila & Salt River Meridian, Cochise County, AZ.

ORIGINALLY DATED AND POSTED on the ground the 18TH day of SEPT., 2020.

By: *Neil D*

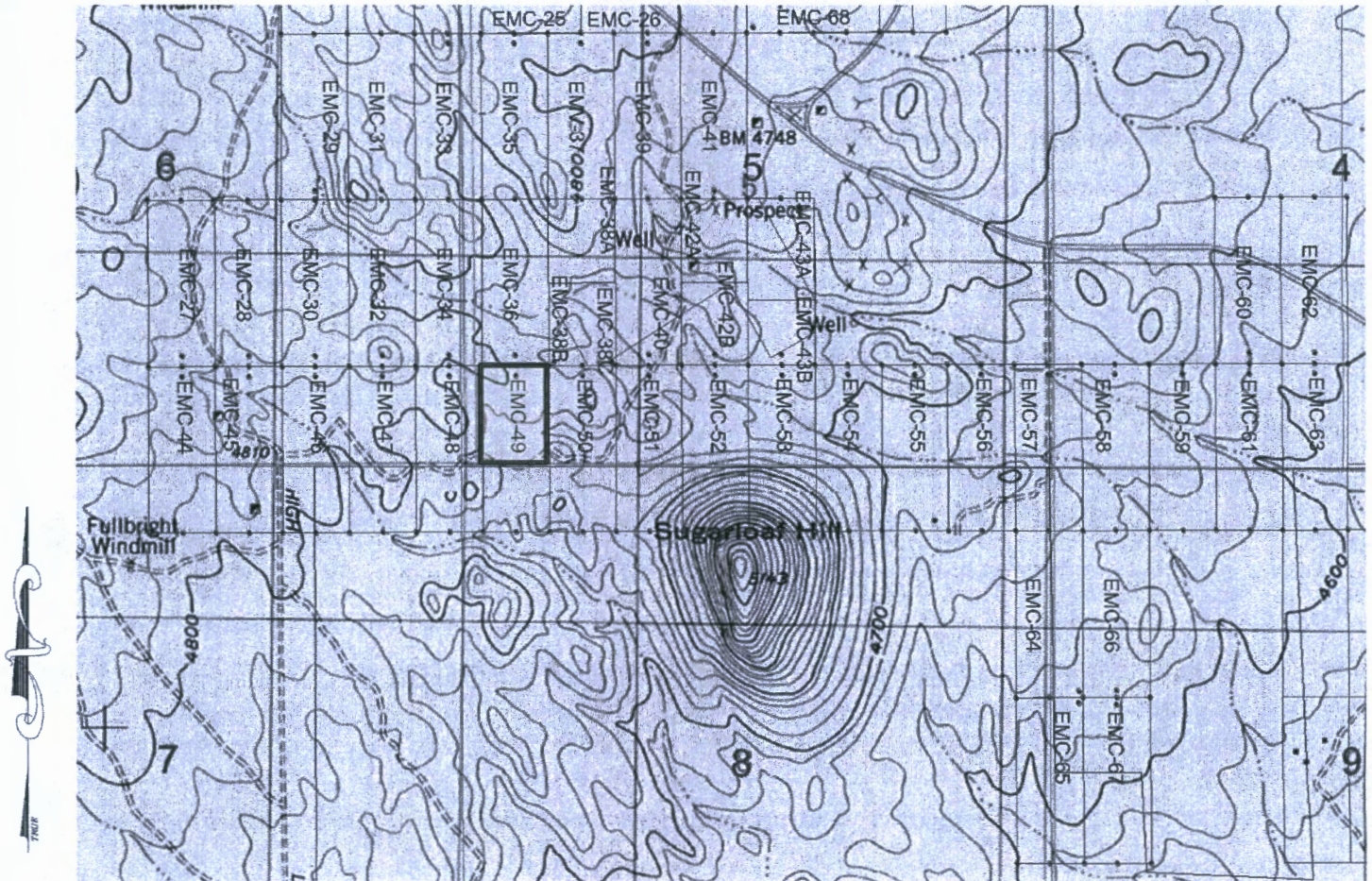
BY: Darling Geomatics, Ltd.
AS AGENT FOR: Excelsior Mining Holdings, Inc.

AMC462289

When Filed Return To:
2999 North 44th Street
Suite 300
Phoenix, AZ 85018

MINING CLAIM MAP

Lode (X) Placer ()



SCALE 1" = 1500ft

1. The above map depicts the EMC-49 mining claim, which is located in Section(s) 5 & 8, Township 20S, Range 25E, Gila & Salt River Meridian, COCHISE County, Arizona.
2. The type of corner and location monuments used are as follows: 2"X2"X5' WOOD POSTS.
3. The bearings and distances in degrees and feet between claim corners are as depicted on the map.

RECEIVED
BLM AZ STATE OFFICE
2020 DEC 14 A 8:55
PHOENIX, ARIZONA

AMC462289

When Filed Return To:
2999 North 44th Street
Suite 300
Phoenix, AZ 85018

2020-27457

Page 1 of 2
Requested By: EXCELSIOR MINING HOLDINGS, INC
David W. Stevens - Recorder
Cochise County, AZ
12-10-2020 09:15 AM Recording Fee \$30.00

LOCATION NOTICE FOR LODE MINING CLAIM

NOTICE IS HEREBY GIVEN that the EMC-50 lode mining claim has been located

By: Excelsior Mining Holding, Inc.
2999 North 44th Street
Suite 300
Phoenix, AZ 85018

BLM
Date
Stamp

RECEIVED
BLM AZ STATE OFFICE
2020 DEC 14 A 8:55
PHOENIX, ARIZONA

The general course of this claim is NORTH TO SOUTH and it is situated in COCHISE County, Arizona. This claim is 884 feet in length and 600 feet in width.

This claim runs from the location monument on which this location notice is posted approximately 20 feet in a NORTHERLY direction to the NORTH end line and 864 feet in a SOUTHERLY direction to the SOUTH end line. This claim is marked by six monuments, one at each corner and one at the center of each end line of the claim.

The location monument on which this notice is posted is situated within Section 5, Township 20 SOUTH, Range 25 EAST, Gila & Salt River Meridian, Arizona and this claim encompasses portions of the following quarter section(s):

THE SW 1/4 OF SEC 5 & THE NW 1/4 OF SEC 8, T20S, R25E, Gila & Salt River Meridian, Arizona.

The locality of this claim with reference to some natural object or permanent monument and additional information (if any) concerning its locality are as follows: The Northeast corner of the claim is located 4478 feet South and 3591 feet East from the Southeast Corner of Section 31, T. 19S, R. 25E, Gila & Salt River Meridian, Cochise County, AZ.

ORIGINALLY DATED AND POSTED on the ground the 18TH day of SEPT., 2020.

By: Neil I

BY: Darling Geomatics, Ltd.

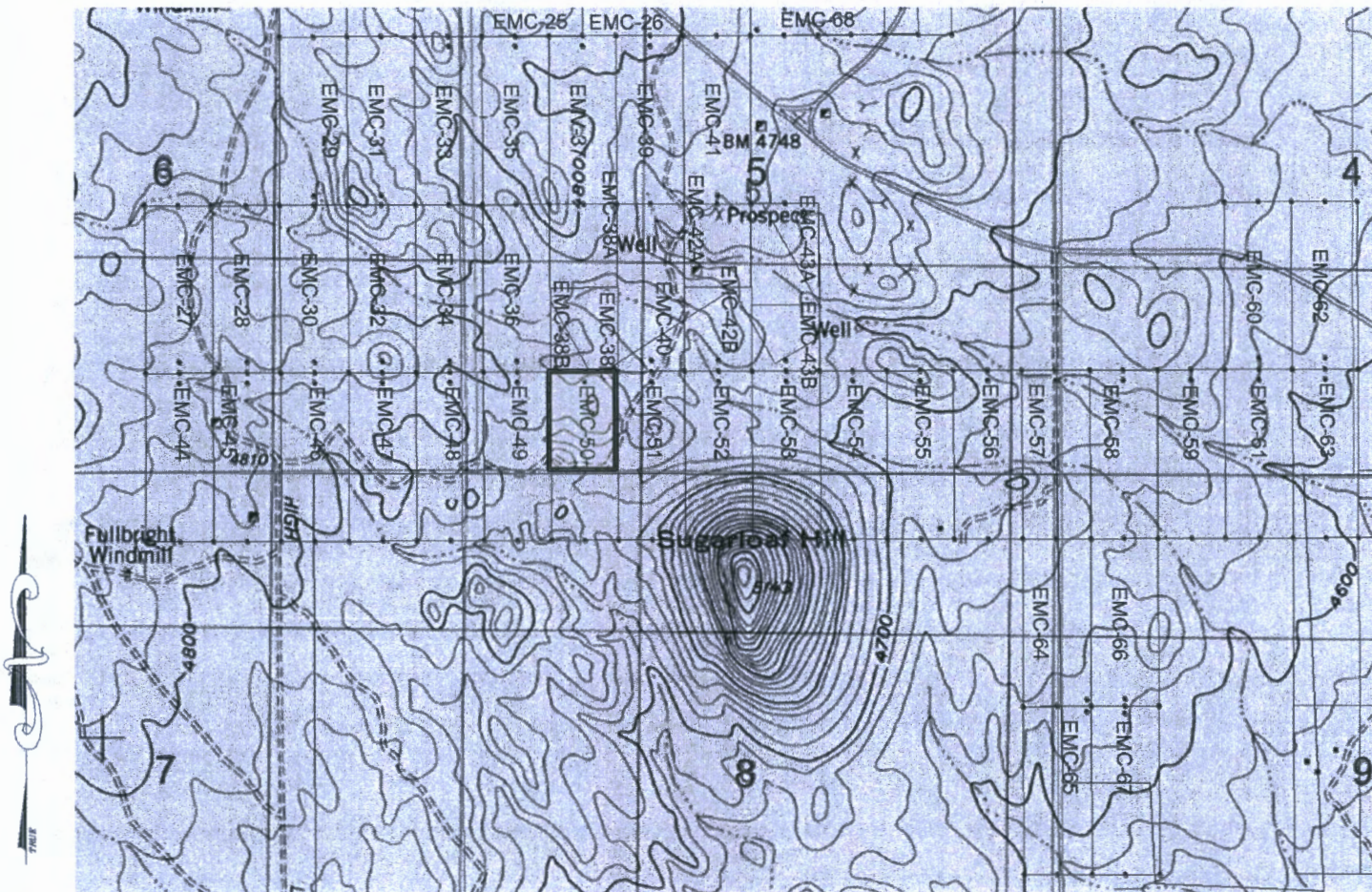
AS AGENT FOR: Excelsior Mining Holdings, Inc.

AMC462290

When Filed Return To:
2999 North 44th Street
Suite 300
Phoenix, AZ 85018

MINING CLAIM MAP

Lode (X) Placer ()



SCALE 1" = 1500ft

1. The above map depicts the EMC-50 mining claim, which is located in Section(s) 5 & 8, Township 20S, Range 25E, Gila & Salt River Meridian, COCHISE County, Arizona.
2. The type of corner and location monuments used are as follows: 2"X2"X5' WOOD POSTS.
3. The bearings and distances in degrees and feet between claim corners are as depicted on the map.

RECEIVED
BUREAU OF STATE OFFICE
2020 DEC 14 A 8:55
PHOENIX, ARIZONA

AMC 4 b 2.2 90

When Filed Return To:
2999 North 44th Street
Suite 300
Phoenix, AZ 85018

LOCATION NOTICE FOR LODE MINING CLAIM

NOTICE IS HEREBY GIVEN that the EMC-51 lode mining claim has been located

By: Excelsior Mining Holding, Inc.
2999 North 44th Street
Suite 300
Phoenix, AZ 85018

BLM Date Stamp	RECEIVED BLM AZ STAFF OFFICE 2020 DEC 14 A 8:55 PHOENIX, ARIZONA
----------------------	---

The general course of this claim is NORTH TO SOUTH and it is situated in COCHISE County, Arizona. This claim is 1500 feet in length and 600 feet in width.

This claim runs from the location monument on which this location notice is posted approximately 20 feet in a NORTHERLY direction to the NORTH end line and 1480 feet in a SOUTHERLY direction to the SOUTH end line. This claim is marked by six monuments, one at each corner and one at the center of each end line of the claim.

The location monument on which this notice is posted is situated within Section 5, Township 20 SOUTH, Range 25 EAST, Gila & Salt River Meridian, Arizona and this claim encompasses portions of the following quarter section(s):
THE SW 1/4 OF SEC 5 & THE NW 1/4 OF SEC 8, T20S, R25E, Gila & Salt River Meridian, Arizona.

The locality of this claim with reference to some natural object or permanent monument and additional information (if any) concerning its locality are as follows: The Northeast corner of the claim is located 4476 feet South and 4191 feet East from the Southeast Corner of Section 31, T. 19S, R. 25E, Gila & Salt River Meridian, Cochise County, AZ.

ORIGINALLY DATED AND POSTED on the ground the 18TH day of SEPT -, 2020.

By: *Neil*

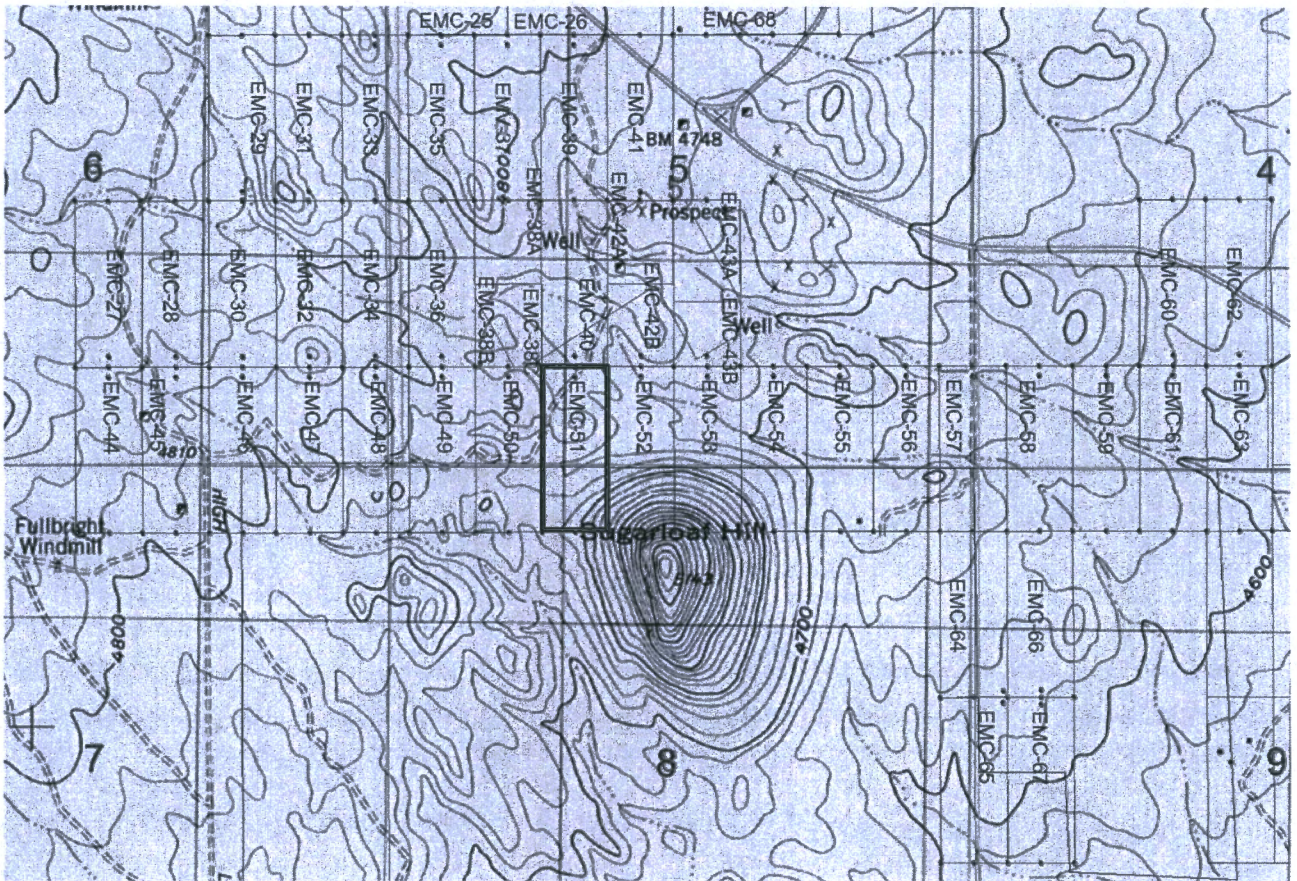
BY: Darling Geomatics, Ltd.
AS AGENT FOR: Excelsior Mining Holdings, Inc.

AN0462291

When Filed Return To:
2999 North 44th Street
Suite 300
Phoenix, AZ 85018

MINING CLAIM MAP

Lode (X) Placer ()



SCALE 1" = 1500ft

1. The above map depicts the EMC-51 mining claim, which is located in Section(s) 5 & 8, Township 20S, Range 25E, Gila & Salt River Meridian, COCHISE County, Arizona.
2. The type of corner and location monuments used are as follows: 2"X2"X5' WOOD POSTS.
3. The bearings and distances in degrees and feet between claim corners are as depicted on the map.

RECEIVED
BIM AZ STATE OFFICE
2020 DEC 14 A 8:56
PHOENIX, ARIZONA

AHC462291

When Filed Return To:
2999 North 44th Street
Suite 300
Phoenix, AZ 85018

LOCATION NOTICE FOR LODE MINING CLAIM

NOTICE IS HEREBY GIVEN that the EMC-52 lode mining claim has been located

By: Excelsior Mining Holding, Inc.
2999 North 44th Street
Suite 300
Phoenix, AZ 85018

BLM Date Stamp	RECEIVED BLM-AZ STATE OFFICE 2020 DEC 14 A 8:56 PHOENIX, ARIZONA
----------------------	---

The general course of this claim is NORTH TO SOUTH and it is situated in COCHISE County, Arizona. This claim is 1500 feet in length and 600 feet in width.

This claim runs from the location monument on which this location notice is posted approximately 20 feet in a NORTHERLY direction to the NORTH end line and 1480 feet in a SOUTHERLY direction to the SOUTH end line. This claim is marked by six monuments, one at each corner and one at the center of each end line of the claim.

The location monument on which this notice is posted is situated within Section 5, Township 20 SOUTH, Range 25 EAST, Gila & Salt River Meridian, Arizona and this claim encompasses portions of the following quarter section(s):
THE SW 1/4 OF SEC 5 & THE NW 1/4 OF SEC 8, T20S, R25E, Gila & Salt River Meridian, Arizona.

The locality of this claim with reference to some natural object or permanent monument and additional information (if any) concerning its locality are as follows: The Northeast corner of the claim is located 4474 feet South and 4791 feet East from the Southeast Corner of Section 31, T. 19S, R. 25E, Gila & Salt River Meridian, Cochise County, AZ.

ORIGINALLY DATED AND POSTED on the ground the 21ST day of SEPT., 2020.

By: Neil R

BY: Darling Geomatics, Ltd.

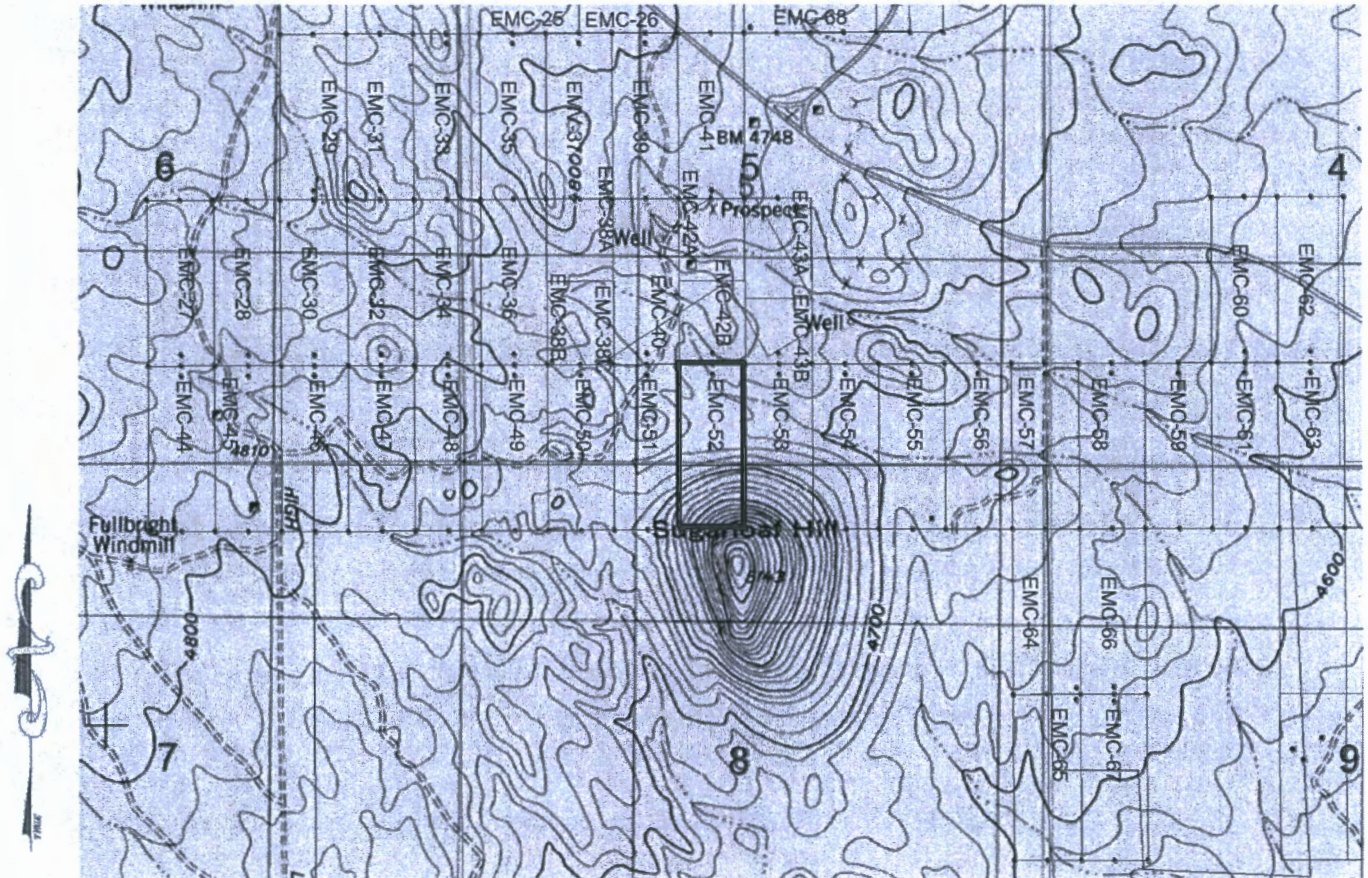
AS AGENT FOR: Excelsior Mining Holdings, Inc.

AMC462292

When Filed Return To:
2999 North 44th Street
Suite 300
Phoenix, AZ 85018

MINING CLAIM MAP

Lode (X) Placer ()



SCALE 1" = 1500ft

1. The above map depicts the EMC-52 mining claim, which is located in Section(s) 5 & 8, Township 20S, Range 25E, Gila & Salt River Meridian, COCHISE County, Arizona.
2. The type of corner and location monuments used are as follows: 2"X2"X5' WOOD POSTS.
3. The bearings and distances in degrees and feet between claim corners are as depicted on the map.

RECEIVED
BIRMINGHAM STATE OFFICE
2020 DEC 14 A 8:56
PHOENIX, ARIZONA


AMC462292

When Filed Return To:
2999 North 44th Street
Suite 300
Phoenix, AZ 85018

LOCATION NOTICE FOR LODE MINING CLAIM

NOTICE IS HEREBY GIVEN that the EMC-53
lode mining
claim has been located

By: Excelsior Mining Holding, Inc.
2999 North 44th Street
Suite 300
Phoenix, AZ 85018



The general course of this claim is NORTH TO SOUTH and it is situated in COCHISE County, Arizona. This claim is 1500 feet in length and 600 feet in width.

This claim runs from the location monument on which this location notice is posted approximately 20 feet in a NORTHERLY direction to the NORTH end line and 1480 feet in a SOUTHERLY direction to the SOUTH end line. This claim is marked by six monuments, one at each corner and one at the center of each end line of the claim.

The location monument on which this notice is posted is situated within Section 5, Township 20 SOUTH, Range 25 EAST, Gila & Salt River Meridian, Arizona and this claim encompasses portions of the following quarter section(s):
THE SE & SW 1/4 OF SEC 5 & THE NE & NW 1/4 OF SEC 8, T20S, R25E, Gila & Salt River Meridian, Arizona.

The locality of this claim with reference to some natural object or permanent monument and additional information (if any) concerning its locality are as follows: The Northeast corner of the claim is located 4472 feet South and 5391 feet East from the Southeast Corner of Section 31, T. 19S, R. 25E, Gila & Salt River Meridian, Cochise County, AZ.

ORIGINALLY DATED AND POSTED on the ground the 21ST day of SEPT., 2020.

By: Neil J

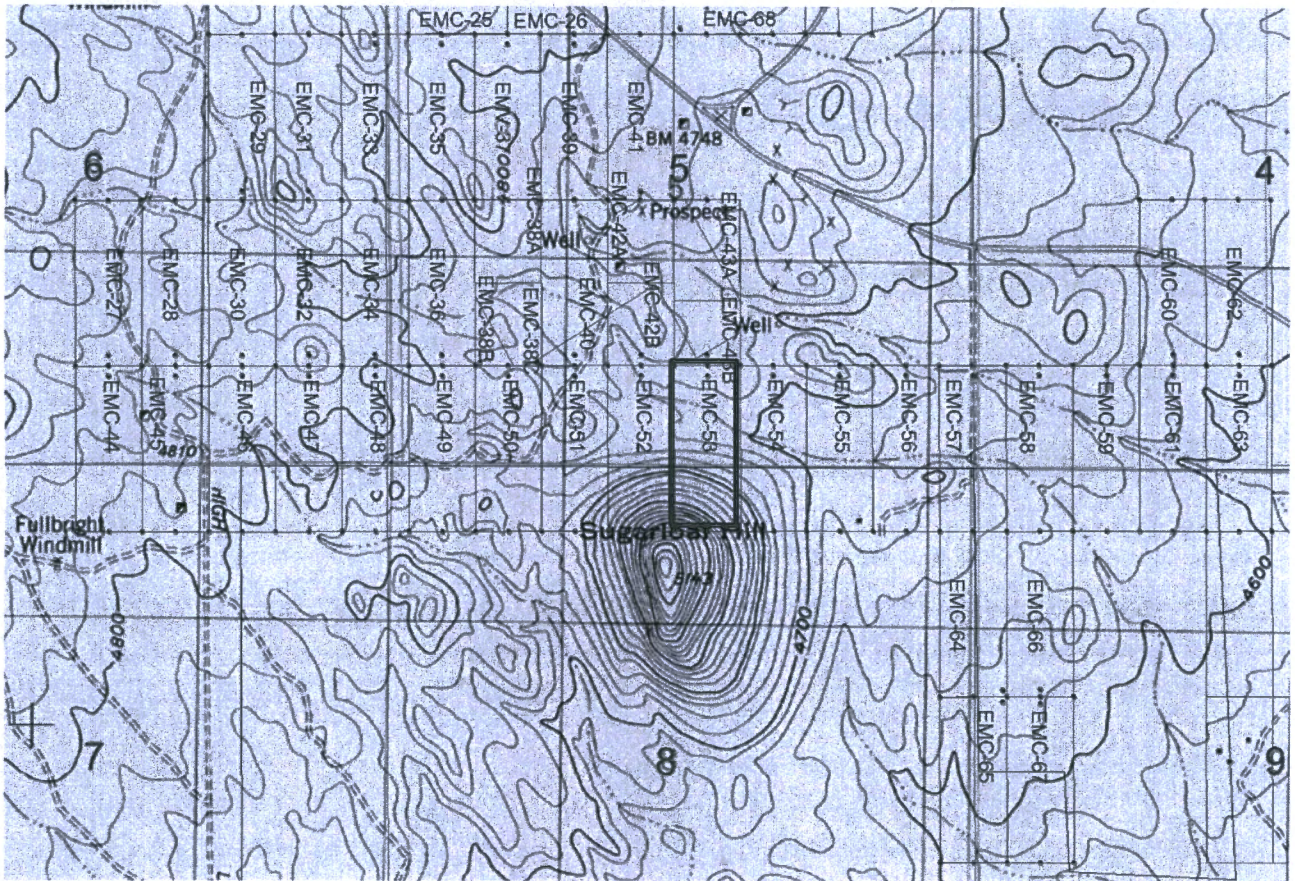
BY: Darling Geomatics, Ltd.
AS AGENT FOR: Excelsior Mining Holdings, Inc.

AMC462293

When Filed Return To:
2999 North 44th Street
Suite 300
Phoenix, AZ 85018

MINING CLAIM MAP

Lode (X) Placer ()



SCALE 1" = 1500ft

1. The above map depicts the EMC-53 mining claim, which is located in Section(s) 5 & 8, Township 20S, Range 25E, Gila & Salt River Meridian, COCHISE County, Arizona.
2. The type of corner and location monuments used are as follows: 2"X2"X5' WOOD POSTS.
3. The bearings and distances in degrees and feet between claim corners are as depicted on the map.

RECEIVED
BENAVIZ STATE OFFICE
2020 DEC 14 A 8:56
PHOENIX, ARIZONA

AMC462293

When Filed Return To:
2999 North 44th Street
Suite 300
Phoenix, AZ 85018

LOCATION NOTICE FOR LODE MINING CLAIM

NOTICE IS HEREBY GIVEN that the EMC-54
lode mining
claim has been located

By: Excelsior Mining Holding, Inc.
2999 North 44th Street
Suite 300
Phoenix, AZ 85018

BLM Date Stamp	RECEIVED BLM AZ STATE OFFICE 2020 DEC 14 A 8 56 PHOENIX, ARIZONA
----------------------	---

The general course of this claim is NORTH TO SOUTH and it is situated in COCHISE County, Arizona. This claim is 1500 feet in length and 600 feet in width.

This claim runs from the location monument on which this location notice is posted approximately 20 feet in a NORTHERLY direction to the NORTH end line and 1480 feet in a SOUTHERLY direction to the SOUTH end line. This claim is marked by six monuments, one at each corner and one at the center of each end line of the claim.

The location monument on which this notice is posted is situated within Section 5, Township 20 SOUTH, Range 25 EAST, Gila & Salt River Meridian, Arizona and this claim encompasses portions of the following quarter section(s):
THE SE 1/4 OF SEC 5 & THE NE 1/4 OF SEC 8, T20S, R25E, Gila & Salt River Meridian, Arizona.

The locality of this claim with reference to some natural object or permanent monument and additional information (if any) concerning its locality are as follows: The Northeast corner of the claim is located 4470 feet South and 5991 feet East from the Southeast Corner of Section 31, T. 19S, R. 25E, Gila & Salt River Meridian, Cochise County, AZ.

ORIGINALLY DATED AND POSTED on the ground the 21ST day of SEPT., 2020.

By: Neil I

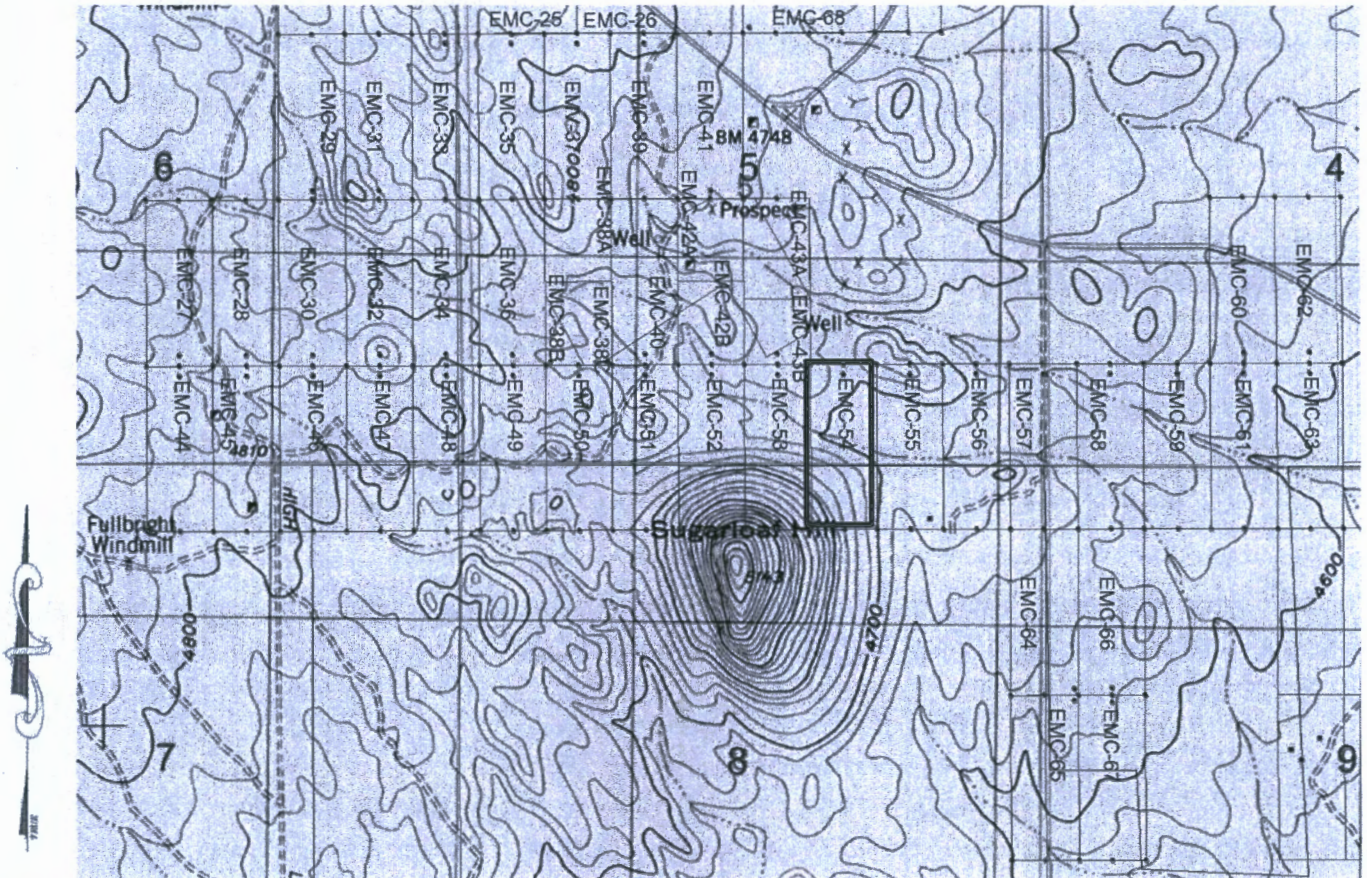
BY: Darling Geomatics, Ltd.
AS AGENT FOR: Excelsior Mining Holdings, Inc.

AMC462294

When Filed Return To:
2999 North 44th Street
Suite 300
Phoenix, AZ 85018

MINING CLAIM MAP

Lode (X) Placer ()



SCALE 1" = 1500ft

1. The above map depicts the EMC-54 mining claim, which is located in Section(s) 5 & 8, Township 20S, Range 25E, Gila & Salt River Meridian, COCHISE County, Arizona.
2. The type of corner and location monuments used are as follows: 2"X2"X5' WOOD POSTS.
3. The bearings and distances in degrees and feet between claim corners are as depicted on the map.

RECEIVED
BIRMINGHAM STATE OFFICE
2020 DEC 14 A 8:56
PHOENIX, ARIZONA

AMC462294

When Filed Return To:
2999 North 44th Street
Suite 300
Phoenix, AZ 85018

LOCATION NOTICE FOR LODE MINING CLAIM

NOTICE IS HEREBY GIVEN that the EMC-55 lode mining claim has been located

By: Excelsior Mining Holding, Inc.
2999 North 44th Street
Suite 300
Phoenix, AZ 85018

BLM Date Stamp	RECEIVED BLM AZ STATE OFFICE 2020 DEC 14 A 8:56 PHOENIX, ARIZONA
----------------------	---

The general course of this claim is NORTH TO SOUTH and it is situated in COCHISE County, Arizona. This claim is 1500 feet in length and 600 feet in width.

This claim runs from the location monument on which this location notice is posted approximately 20 feet in a NORTHERLY direction to the NORTH end line and 1480 feet in a SOUTHERLY direction to the SOUTH end line. This claim is marked by six monuments, one at each corner and one at the center of each end line of the claim.

The location monument on which this notice is posted is situated within Section 5, Township 20 SOUTH, Range 25 EAST, Gila & Salt River Meridian, Arizona and this claim encompasses portions of the following quarter section(s):
THE SE 1/4 OF SEC 5 & THE NE 1/4 OF SEC 8, T20S, R25E, Gila & Salt River Meridian, Arizona.

The locality of this claim with reference to some natural object or permanent monument and additional information (if any) concerning its locality are as follows: The Northeast corner of the claim is located 4468 feet South and 6591 feet East from the Southeast Corner of Section 31, T. 19S, R. 25E, Gila & Salt River Meridian, Cochise County, AZ.

ORIGINALLY DATED AND POSTED on the ground the 21ST day of SEPT., 2020.

By: *Neil [Signature]*

BY: Darling Geomatics, Ltd.

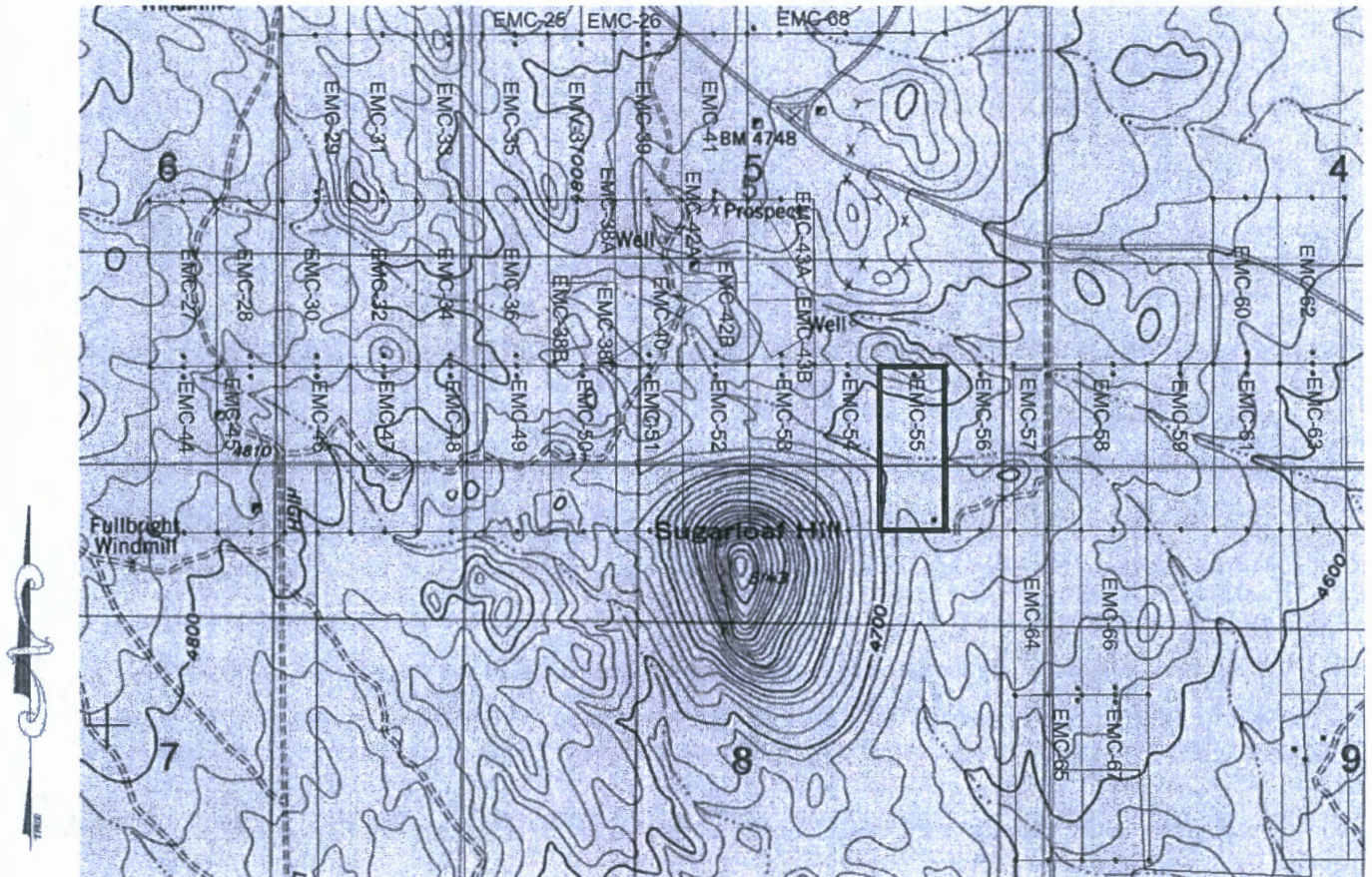
AS AGENT FOR: Excelsior Mining Holdings, Inc.

AMC462295

When Filed Return To:
2999 North 44th Street
Suite 300
Phoenix, AZ 85018

MINING CLAIM MAP

Lode (X) Placer ()



SCALE 1" = 1500ft

1. The above map depicts the EMC-55 mining claim, which is located in Section(s) 5 & 8, Township 20S, Range 25E, Gila & Salt River Meridian, COCHISE County, Arizona.
2. The type of corner and location monuments used are as follows: 2"X2"X5' WOOD POSTS.
3. The bearings and distances in degrees and feet between claim corners are as depicted on the map.

RECEIVED
DEPT. OF STATE OFFICE
2020 DEC 14 A 8:56
PHOENIX, ARIZONA

AMC462295

When Filed Return To:
2999 North 44th Street
Suite 300
Phoenix, AZ 85018

LOCATION NOTICE FOR LODE MINING CLAIM

NOTICE IS HEREBY GIVEN that the EMC-56 lode mining claim has been located

By: Excelsior Mining Holding, Inc.
2999 North 44th Street
Suite 300
Phoenix, AZ 85018

RECEIVED
BLM AZ STATE OFFICE
2020 DEC 14 A 8:56
PHOENIX, ARIZONA
BLM
Date
Stamp

The general course of this claim is NORTH TO SOUTH and it is situated in COCHISE County, Arizona. This claim is 1500 feet in length and 600 feet in width.

This claim runs from the location monument on which this location notice is posted approximately 20 feet in a NORTHERLY direction to the NORTH end line and 1480 feet in a SOUTHERLY direction to the SOUTH end line. This claim is marked by six monuments, one at each corner and one at the center of each end line of the claim.

The location monument on which this notice is posted is situated within Section 5, Township 20 SOUTH, Range 25 EAST, Gila & Salt River Meridian, Arizona and this claim encompasses portions of the following quarter section(s):
THE SE 1/4 OF SEC 5 & THE NE 1/4 OF SEC 8, T20S, R25E, Gila & Salt River Meridian, Arizona.

The locality of this claim with reference to some natural object or permanent monument and additional information (if any) concerning its locality are as follows: The Northeast corner of the claim is located 4466 feet South and 7191 feet East from the Southeast Corner of Section 31, T. 19S, R. 25E, Gila & Salt River Meridian, Cochise County, AZ.

ORIGINALLY DATED AND POSTED on the ground the 21ST day of SEPT., 2020.

By: *Neil J*

BY: Darling Geomatics, Ltd.

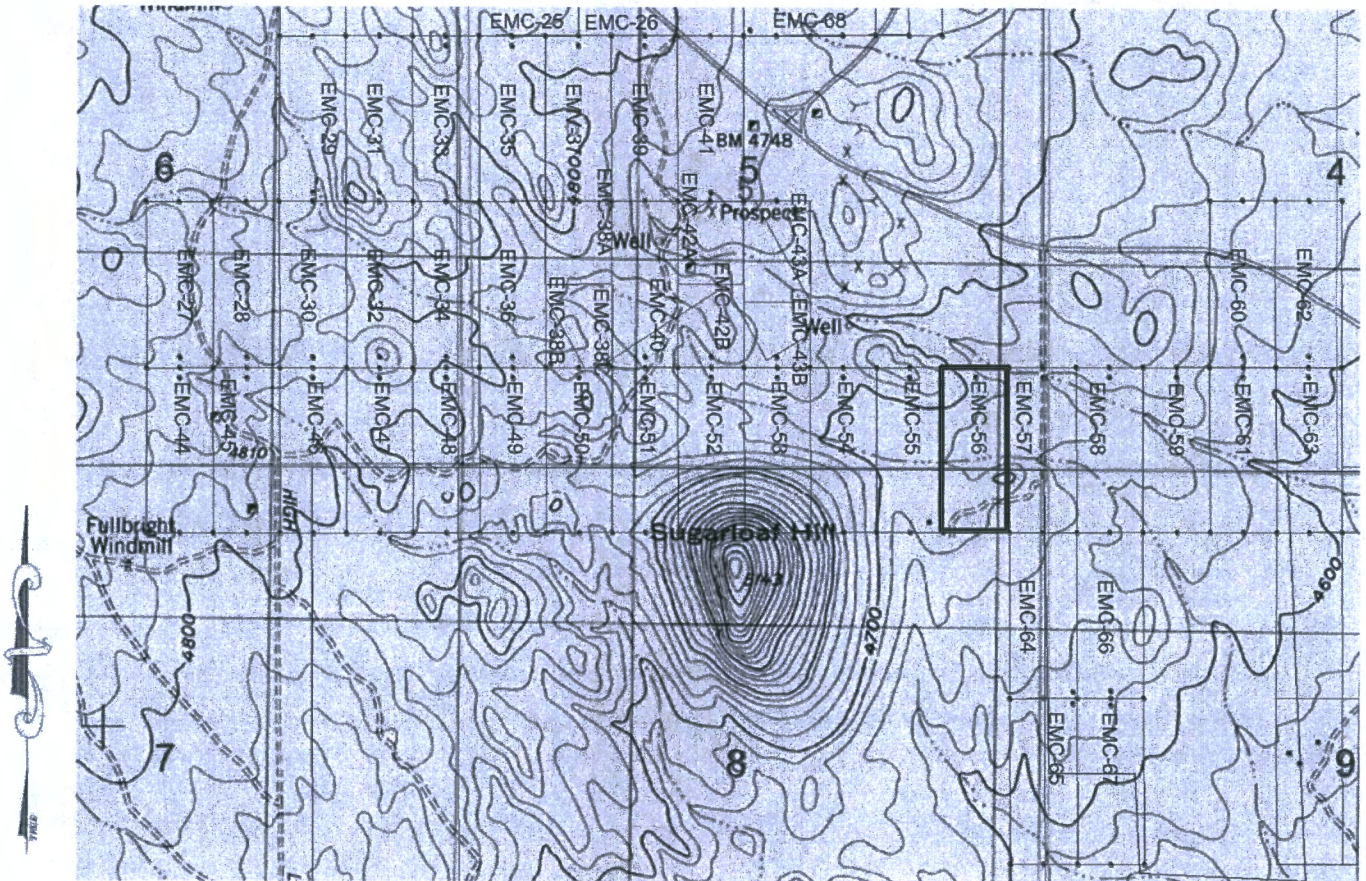
AS AGENT FOR: Excelsior Mining Holdings, Inc.

AMC462296

When Filed Return To:
2999 North 44th Street
Suite 300
Phoenix, AZ 85018

MINING CLAIM MAP

Lode (X) Placer ()



SCALE 1" = 1500ft

1. The above map depicts the EMC-56 mining claim, which is located in Section(s) 5 & 8, Township 20S, Range 25E, Gila & Salt River Meridian, COCHISE County, Arizona.
2. The type of corner and location monuments used are as follows: 2"X2"X5' WOOD POSTS.
3. The bearings and distances in degrees and feet between claim corners are as depicted on the map.

PHOENIX, ARIZONA

2020 DEC 14 A 8:56

RECEIVED
DEPT. OF STATE OFFICE


AMC462296

When Filed Return To:
2999 North 44th Street
Suite 300
Phoenix, AZ 85018

LOCATION NOTICE FOR LODE MINING CLAIM

NOTICE IS HEREBY GIVEN that the EMC-57 lode mining claim has been located

By: Excelsior Mining Holding, Inc.
2999 North 44th Street
Suite 300
Phoenix, AZ 85018



The general course of this claim is NORTH TO SOUTH and it is situated in COCHISE County, Arizona. This claim is 1500 feet in length and 600 feet in width.

This claim runs from the location monument on which this location notice is posted approximately 20 feet in a NORTHERLY direction to the NORTH end line and 1480 feet in a SOUTHERLY direction to the SOUTH end line. This claim is marked by six monuments, one at each corner and one at the center of each end line of the claim.

The location monument on which this notice is posted is situated within Section 5, Township 20 SOUTH, Range 25 EAST, Gila & Salt River Meridian, Arizona and this claim encompasses portions of the following quarter section(s):

THE SW 1/4 OF SEC 4, THE SE 1/4 OF SEC 5, THE NE 1/4 OF SEC 8 & THE NW OF SEC 9, T20S, R25E, Gila & Salt River Meridian, Arizona.

The locality of this claim with reference to some natural object or permanent monument and additional information (if any) concerning its locality are as follows: The Northeast corner of the claim is located 4464 feet South and 7791 feet East from the Southeast Corner of Section 31, T. 19S, R. 25E, Gila & Salt River Meridian, Cochise County, AZ.

ORIGINALLY DATED AND POSTED on the ground the 21ST day of SEPT., 2020.

By: *Neil D*

BY: Darling Geomatics, Ltd.

AS AGENT FOR: Excelsior Mining Holdings, Inc.

AMC462297

When Filed Return To:
2999 North 44th Street
Suite 300
Phoenix, AZ 85018

MINING CLAIM MAP

Lode (X) Placer ()



SCALE 1" = 1500ft

1. The above map depicts the EMC-57 mining claim, which is located in Section(s) 4, 5, 8 & 9, Township 20S, Range 25E, Gila & Salt River Meridian, COCHISE County, Arizona.
2. The type of corner and location monuments used are as follows: 2"X2"X5' WOOD POSTS.
3. The bearings and distances in degrees and feet between claim corners are as depicted on the map.

RECEIVED
GENERAL STATE OFFICE
2020 DEC 14 A 8:56
PHOENIX, ARIZONA

AMC462297

When Filed Return To:
2999 North 44th Street
Suite 300
Phoenix, AZ 85018

LOCATION NOTICE FOR LODE MINING CLAIM

NOTICE IS HEREBY GIVEN that the EMC-58 lode mining claim has been located

By: Excelsior Mining Holding, Inc.
2999 North 44th Street
Suite 300
Phoenix, AZ 85018

RECEIVED
DEWAZ STATE OFFICE
2020 DEC 14 A 8:56
PHOENIX, ARIZONA
BLM
Date
Stamp

The general course of this claim is NORTH TO SOUTH and it is situated in COCHISE County, Arizona. This claim is 1500 feet in length and 600 feet in width.

This claim runs from the location monument on which this location notice is posted approximately 20 feet in a NORTHERLY direction to the NORTH end line and 1480 feet in a SOUTHERLY direction to the SOUTH end line. This claim is marked by six monuments, one at each corner and one at the center of each end line of the claim.

The location monument on which this notice is posted is situated within Section 4, Township 20 SOUTH, Range 25 EAST, Gila & Salt River Meridian, Arizona and this claim encompasses portions of the following quarter section(s):
THE SW 1/4 OF SEC 4 & THE NW OF SEC 9, T20S, R25E, Gila & Salt River Meridian, Arizona.

The locality of this claim with reference to some natural object or permanent monument and additional information (if any) concerning its locality are as follows: The Northeast corner of the claim is located 4462 feet South and 8391 feet East from the Southeast Corner of Section 31, T. 19S, R. 25E, Gila & Salt River Meridian, Cochise County, AZ.

ORIGINALLY DATED AND POSTED on the ground the 21ST day of SEPT., 2020.

By: *Neil*

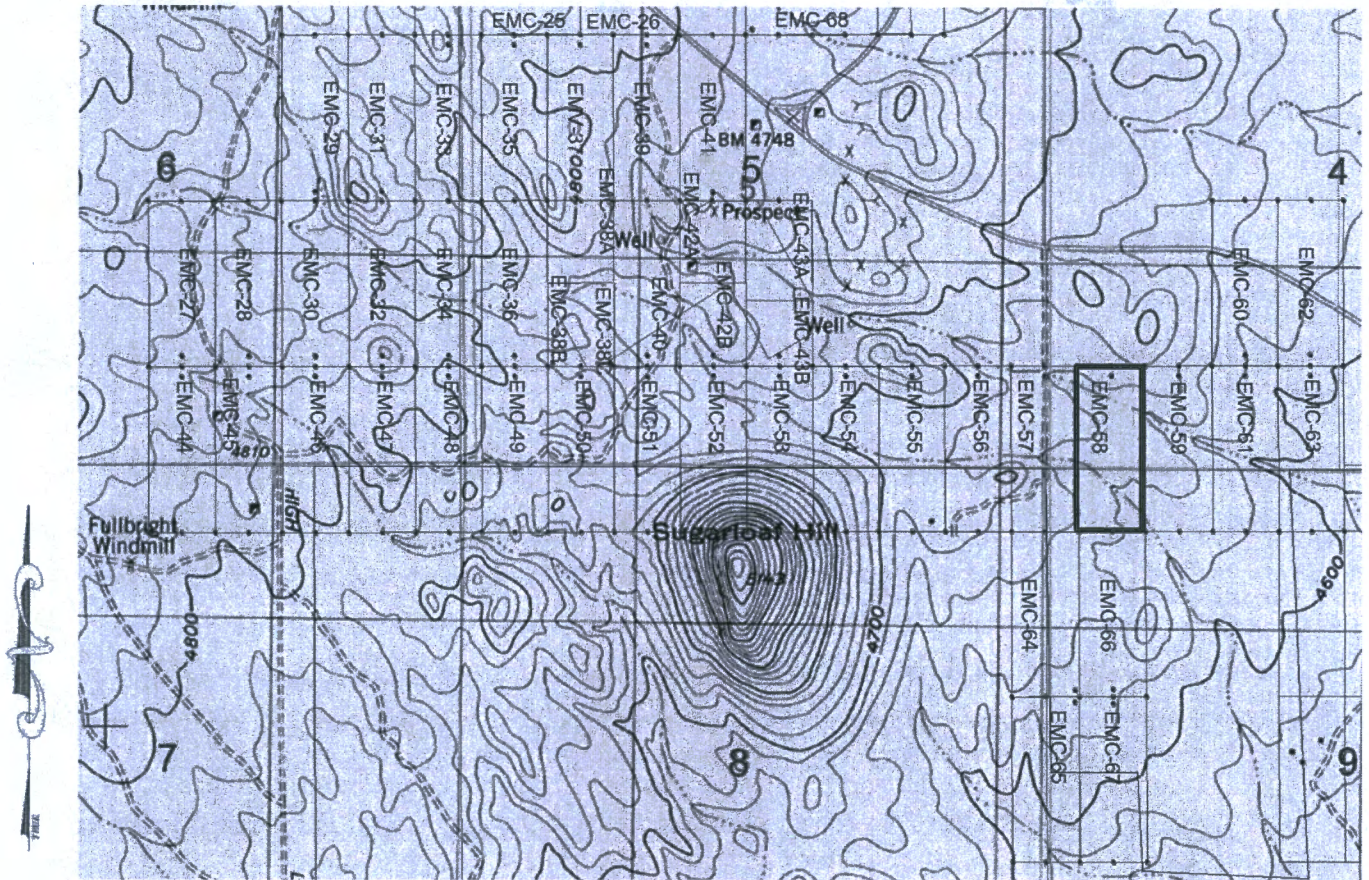
BY: Darling Geomatics, Ltd.
AS AGENT FOR: Excelsior Mining Holdings, Inc.

AMC462298

When Filed Return To:
2999 North 44th Street
Suite 300
Phoenix, AZ 85018

MINING CLAIM MAP

Lode (X) Placer ()



SCALE 1" = 1500ft

1. The above map depicts the EMC-58 mining claim, which is located in Section(s) 4 & 9, Township 20S, Range 25E, Gila & Salt River Meridian, COCHISE County, Arizona.
2. The type of corner and location monuments used are as follows: 2"X2"X5' WOOD POSTS.
3. The bearings and distances in degrees and feet between claim corners are as depicted on the map.

RECEIVED
BEN-AZ STATE OFFICE
2020 DEC 14 A 8:57
PHOENIX, ARIZONA


AMC462298

When Filed Return To:
2999 North 44th Street
Suite 300
Phoenix, AZ 85018

LOCATION NOTICE FOR LODE MINING CLAIM

NOTICE IS HEREBY GIVEN that the EMC-59 lode mining claim has been located

By: Excelsior Mining Holding, Inc.
2999 North 44th Street
Suite 300
Phoenix, AZ 85018



The general course of this claim is NORTH TO SOUTH and it is situated in COCHISE County, Arizona. This claim is 1500 feet in length and 600 feet in width.

This claim runs from the location monument on which this location notice is posted approximately 20 feet in a NORTHERLY direction to the NORTH end line and 1480 feet in a SOUTHERLY direction to the SOUTH end line. This claim is marked by six monuments, one at each corner and one at the center of each end line of the claim.

The location monument on which this notice is posted is situated within Section 4, Township 20 SOUTH, Range 25 EAST, Gila & Salt River Meridian, Arizona and this claim encompasses portions of the following quarter section(s): THE SW 1/4 OF SEC 4 & THE NW OF SEC 9, T20S, R25E, Gila & Salt River Meridian, Arizona.

The locality of this claim with reference to some natural object or permanent monument and additional information (if any) concerning its locality are as follows: The Northeast corner of the claim is located 4460 feet South and 8991 feet East from the Southeast Corner of Section 31, T. 19S, R. 25E, Gila & Salt River Meridian, Cochise County, AZ.

ORIGINALLY DATED AND POSTED on the ground the 21ST day of SEPT., 2020.

By: *Neil R*

BY: Darling Geomatics, Ltd.


AS AGENT FOR: Excelsior Mining Holdings, Inc.

AMC462299

When Filed Return To:
2999 North 44th Street
Suite 300
Phoenix, AZ 85018

MINING CLAIM MAP

Lode (X) Placer ()



SCALE 1" = 1500ft

1. The above map depicts the EMC-59 mining claim, which is located in Section(s) 4 & 9, Township 20S, Range 25E, Gila & Salt River Meridian, COCHISE County, Arizona.
2. The type of corner and location monuments used are as follows: 2"X2"X5' WOOD POSTS.
3. The bearings and distances in degrees and feet between claim corners are as depicted on the map.

RECEIVED
BIM AZ STATE OFFICE
2020 DEC 14 A 8:59
PHOENIX, ARIZONA

AMC462299

When Filed Return To:
2999 North 44th Street
Suite 300
Phoenix, AZ 85018

LOCATION NOTICE FOR LODE MINING CLAIM

NOTICE IS HEREBY GIVEN that the EMC-60 lode mining claim has been located

By: Excelsior Mining Holding, Inc.
2999 North 44th Street
Suite 300
Phoenix, AZ 85018

RECEIVED
BIA-AZ STATE OFFICE
2020 DEC 14 A 8:57
PHOENIX, ARIZONA
BLM
Date
Stamp

The general course of this claim is SOUTH TO NORTH and it is situated in COCHISE County, Arizona. This claim is 1500 feet in length and 600 feet in width.

This claim runs from the location monument on which this location notice is posted approximately 20 feet in a SOUTHERLY direction to the SOUTH end line and 1480 feet in a NORTHERLY direction to the NORTH end line. This claim is marked by six monuments, one at each corner and one at the center of each end line of the claim.

The location monument on which this notice is posted is situated within Section 6, Township 20 SOUTH, Range 25 EAST, Gila & Salt River Meridian, Arizona and this claim encompasses portions of the following quarter section(s):

THE SW 1/4 OF SEC 4, T20S, R25E, Gila & Salt River Meridian, Arizona.

The locality of this claim with reference to some natural object or permanent monument and additional information (if any) concerning its locality are as follows: The Northeast corner of the claim is located 2958 feet South and 9586 feet East from the Southeast Corner of Section 31, T. 19S, R. 25E, Gila & Salt River Meridian, Cochise County, AZ.

ORIGINALLY DATED AND POSTED on the ground the 21ST day of SEPT., 2020.

By: Neil [Signature]

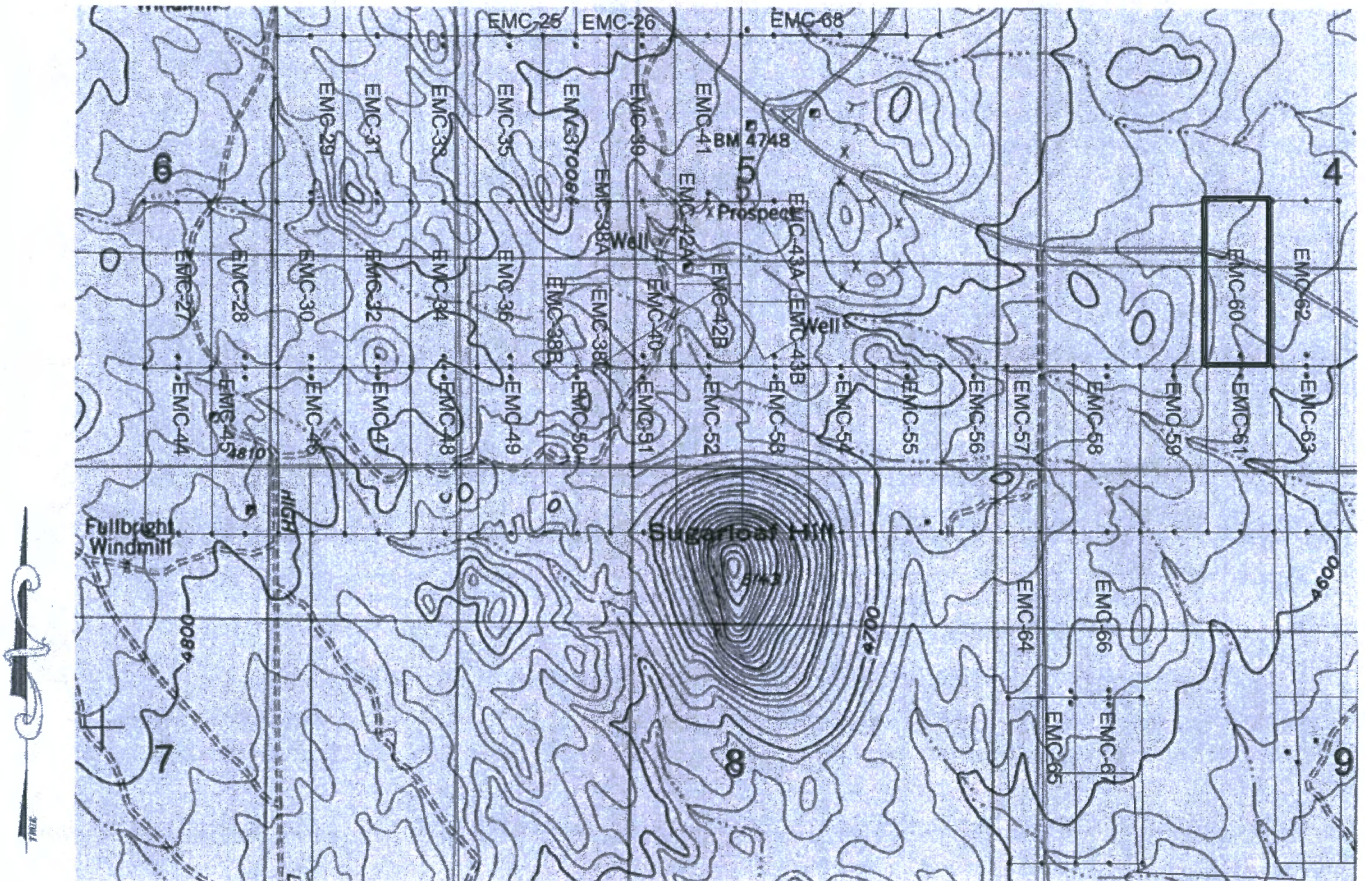
BY: Darling Geomatics, Ltd.
AS AGENT FOR: Excelsior Mining Holdings, Inc.

AMC462300

When Filed Return To:
2999 North 44th Street
Suite 300
Phoenix, AZ 85018

MINING CLAIM MAP

Lode (X) Placer ()



SCALE 1" = 1500ft

1. The above map depicts the EMC-60 mining claim, which is located in Section(s) 4, Township 20S, Range 25E, Gila & Salt River Meridian, COCHISE County, Arizona.
2. The type of corner and location monuments used are as follows: 2"X2"X5' WOOD POSTS.
3. The bearings and distances in degrees and feet between claim corners are as depicted on the map.

PHOENIX, ARIZONA

2020 DEC 14 A 8:51

RECEIVED
BEM AZ STATE OFFICE

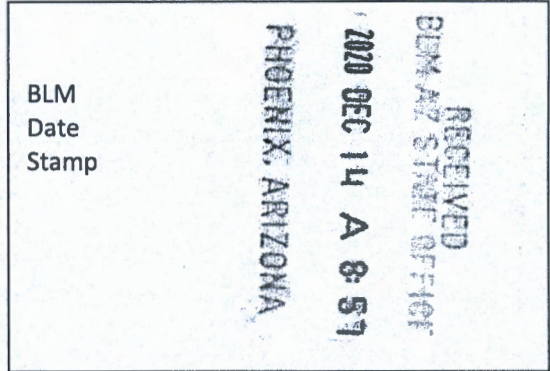
AMC462300

When Filed Return To:
2999 North 44th Street
Suite 300
Phoenix, AZ 85018

LOCATION NOTICE FOR LODE MINING CLAIM

NOTICE IS HEREBY GIVEN that the EMC-61 lode mining claim has been located

By: Excelsior Mining Holding, Inc.
2999 North 44th Street
Suite 300
Phoenix, AZ 85018



The general course of this claim is NORTH TO SOUTH and it is situated in COCHISE County, Arizona. This claim is 1500 feet in length and 600 feet in width.

This claim runs from the location monument on which this location notice is posted approximately 20 feet in a NORTHERLY direction to the NORTH end line and 1480 feet in a SOUTHERLY direction to the SOUTH end line. This claim is marked by six monuments, one at each corner and one at the center of each end line of the claim.

The location monument on which this notice is posted is situated within Section 4, Township 20 SOUTH, Range 25 EAST, Gila & Salt River Meridian, Arizona and this claim encompasses portions of the following quarter section(s):
THE SW 1/4 OF SEC 4 & THE NW OF SEC 9, T20S, R25E, Gila & Salt River Meridian, Arizona.

The locality of this claim with reference to some natural object or permanent monument and additional information (if any) concerning its locality are as follows: The Northeast corner of the claim is located 4458 feet South and 9591 feet East from the Southeast Corner of Section 31, T. 19S, R. 25E, Gila & Salt River Meridian, Cochise County, AZ.

ORIGINALLY DATED AND POSTED on the ground the 21ST day of SEPT., 2020.

By:

BY: Darling Geomatics, Ltd.

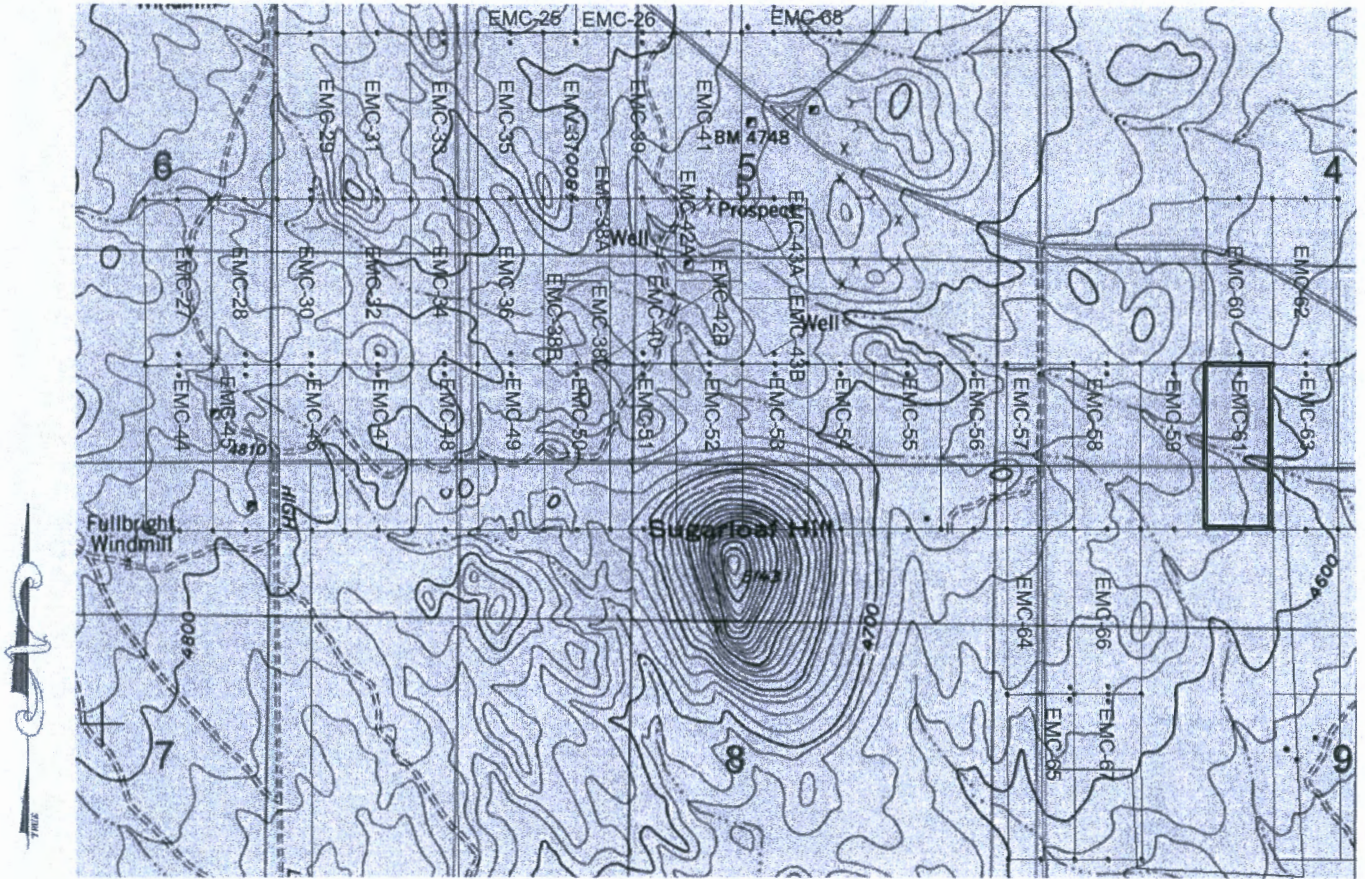
AS AGENT FOR: Excelsior Mining Holdings, Inc.

AMC462301

When Filed Return To:
2999 North 44th Street
Suite 300
Phoenix, AZ 85018

MINING CLAIM MAP

Lode (X) Placer ()



SCALE 1" = 1500ft

1. The above map depicts the EMC-61 mining claim, which is located in Section(s) 4 & 9, Township 20S, Range 25E, Gila & Salt River Meridian, COCHISE County, Arizona.
2. The type of corner and location monuments used are as follows: 2"X2"X5' WOOD POSTS.
3. The bearings and distances in degrees and feet between claim corners are as depicted on the map.

RECEIVED
BIA AZ STATE OFFICE
2020 DEC 14 A 8:51
PHOENIX, ARIZONA

AMC462301

When Filed Return To:
2999 North 44th Street
Suite 300
Phoenix, AZ 85018

LOCATION NOTICE FOR LODE MINING CLAIM

NOTICE IS HEREBY GIVEN that the EMC-62 lode mining claim has been located

By: Excelsior Mining Holding, Inc.
2999 North 44th Street
Suite 300
Phoenix, AZ 85018

RECEIVED
BLM AZ STATE OFFICE
2020 DEC 14 A 8:57
PHOENIX, ARIZONA
BLM
Date
Stamp

The general course of this claim is SOUTH TO NORTH and it is situated in COCHISE County, Arizona. This claim is 1500 feet in length and 600 feet in width.

This claim runs from the location monument on which this location notice is posted approximately 20 feet in a SOUTHERLY direction to the SOUTH end line and 1480 feet in a NORTHERLY direction to the NORTH end line. This claim is marked by six monuments, one at each corner and one at the center of each end line of the claim.

The location monument on which this notice is posted is situated within Section 6, Township 20 SOUTH, Range 25 EAST, Gila & Salt River Meridian, Arizona and this claim encompasses portions of the following quarter section(s):
THE SW & SE 1/4 OF SEC 4, T20S, R25E, Gila & Salt River Meridian, Arizona.

The locality of this claim with reference to some natural object or permanent monument and additional information (if any) concerning its locality are as follows: The Northeast corner of the claim is located 2956 feet South and 10186 feet East from the Southeast Corner of Section 31, T. 19S, R. 25E, Gila & Salt River Meridian, Cochise County, AZ.

ORIGINALLY DATED AND POSTED on the ground the 21ST day of SEPT., 2020.

By: [Signature]

BY: Darling Geomatics, Ltd.
AS AGENT FOR: Excelsior Mining Holdings, Inc.

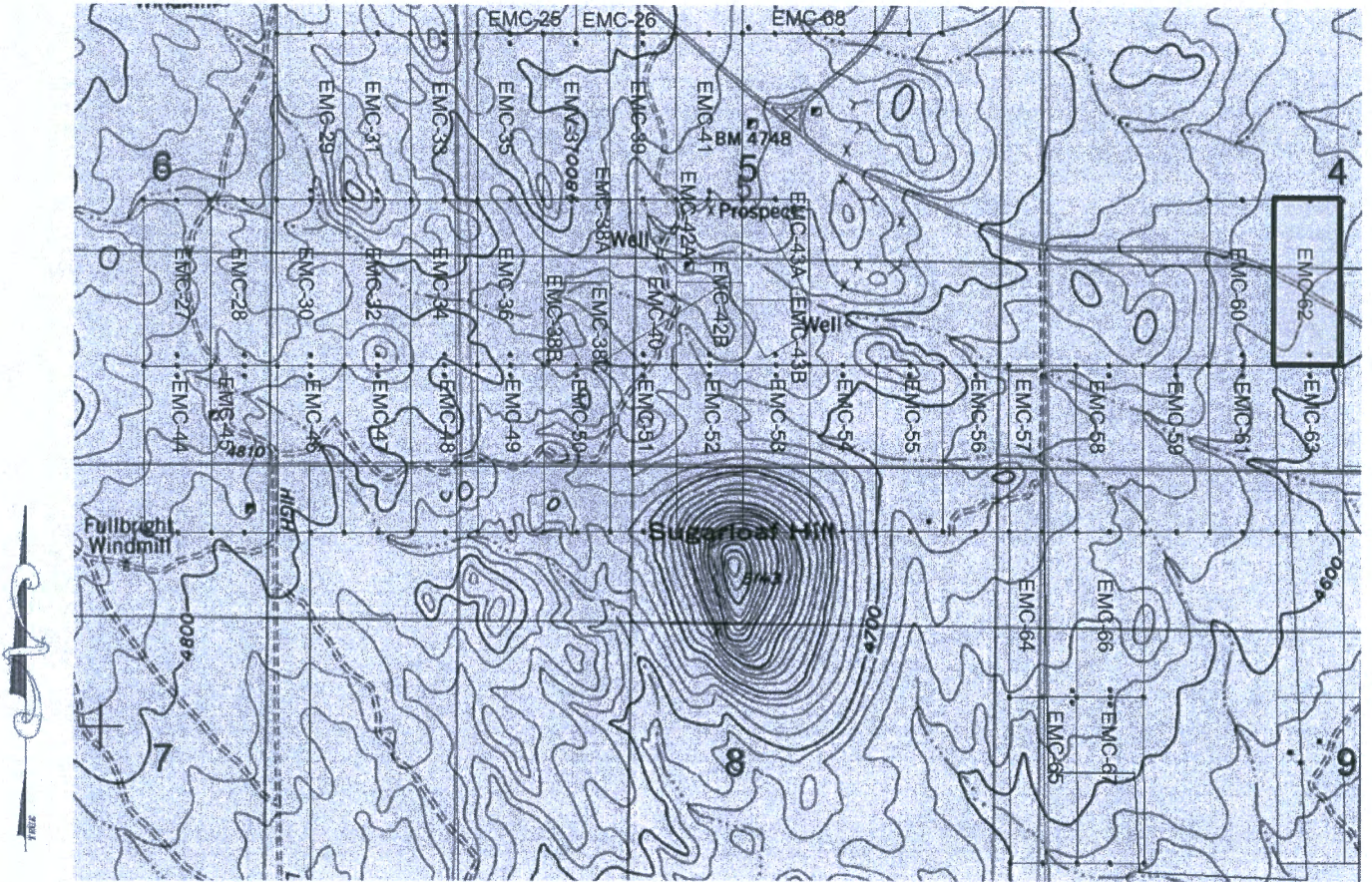
RECEIVED
BLM AZ STATE OFFICE
2020 DEC 14 A 8:57
PHOENIX, ARIZONA

AMC462302

When Filed Return To:
2999 North 44th Street
Suite 300
Phoenix, AZ 85018

MINING CLAIM MAP

Lode (X) Placer ()



SCALE 1" = 1500ft

1. The above map depicts the EMC-62 mining claim, which is located in Section(s) 4, Township 20S, Range 25E, Gila & Salt River Meridian, COCHISE County, Arizona.
2. The type of corner and location monuments used are as follows: 2"X2"X5' WOOD POSTS.
3. The bearings and distances in degrees and feet between claim corners are as depicted on the map.

RECEIVED
BHM AZ STATE OFFICE
2020 DEC 14 A 8:57
PHOENIX, ARIZONA

AHC462302

When Filed Return To:
2999 North 44th Street
Suite 300
Phoenix, AZ 85018

LOCATION NOTICE FOR LODE MINING CLAIM

NOTICE IS HEREBY GIVEN that the EMC-63 lode mining claim has been located

By: Excelsior Mining Holding, Inc.
2999 North 44th Street
Suite 300
Phoenix, AZ 85018

RECEIVED
BLM AZ STATE OFFICE
2020 DEC 14 A 8:57
PHOENIX, ARIZONA
BLM
Date
Stamp

The general course of this claim is NORTH TO SOUTH and it is situated in COCHISE County, Arizona. This claim is 1500 feet in length and 600 feet in width.

This claim runs from the location monument on which this location notice is posted approximately 20 feet in a NORTHERLY direction to the NORTH end line and 1480 feet in a SOUTHERLY direction to the SOUTH end line. This claim is marked by six monuments, one at each corner and one at the center of each end line of the claim.

The location monument on which this notice is posted is situated within Section 4, Township 20 SOUTH, Range 25 EAST, Gila & Salt River Meridian, Arizona and this claim encompasses portions of the following quarter section(s):
THE SW & SE 1/4 OF SEC 4 & THE NW & NE OF SEC 9, T20S, R25E, Gila & Salt River Meridian, Arizona.

The locality of this claim with reference to some natural object or permanent monument and additional information (if any) concerning its locality are as follows: The Northeast corner of the claim is located 4456 feet South and 10191 feet East from the Southeast Corner of Section 31, T. 19S, R. 25E, Gila & Salt River Meridian, Cochise County, AZ.

ORIGINALLY DATED AND POSTED on the ground the 21ST day of SEPT - , 2020.

By: *Neil D*

BY: Darling Geomatics, Ltd.

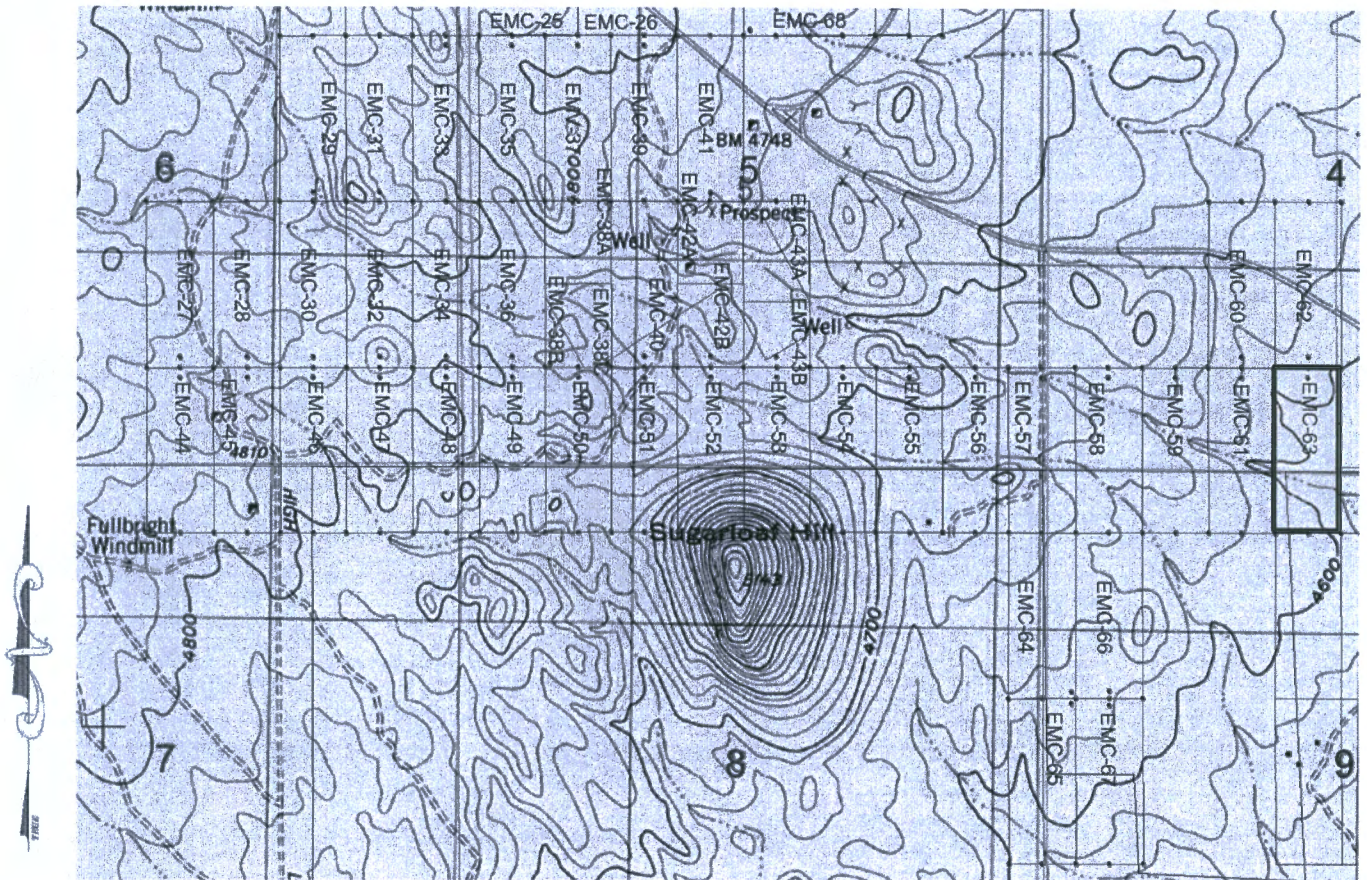
AS AGENT FOR: Excelsior Mining Holdings, Inc.

AN0462303

When Filed Return To:
2999 North 44th Street
Suite 300
Phoenix, AZ 85018

MINING CLAIM MAP

Lode (X) Placer ()



SCALE 1" = 1500ft

1. The above map depicts the EMC-63 mining claim, which is located in Section(s) 4 & 9, Township 20S, Range 25E, Gila & Salt River Meridian, COCHISE County, Arizona.
2. The type of corner and location monuments used are as follows: 2"X2"X5' WOOD POSTS.
3. The bearings and distances in degrees and feet between claim corners are as depicted on the map.

RECEIVED
BLM AZ STATE OFFICE
2020 DEC 14 A 8:51
PHOENIX, ARIZONA

AMC462303

2020-27671

Page 1 of 2

Requested By: EXCELSIOR MINING HOLDINGS, INC

David W. Stevens - Recorder

Cochise County, AZ

12-10-2020 09:15 AM Recording Fee \$30.00

When Filed Return To:
2999 North 44th Street
Suite 300
Phoenix, AZ 85018

LOCATION NOTICE FOR LODE MINING CLAIM

NOTICE IS HEREBY GIVEN that the EMC-64 lode mining claim has been located

By: Excelsior Mining Holding, Inc.
2999 North 44th Street
Suite 300
Phoenix, AZ 85018

RECEIVED
BLM AZ STATE OFFICE
2020 DEC 14 A 8:57
PHOENIX, ARIZONA
BLM
Date
Stamp

The general course of this claim is SOUTH TO NORTH and it is situated in COCHISE County, Arizona. This claim is 1500 feet in length and 600 feet in width.

This claim runs from the location monument on which this location notice is posted approximately 2 feet in a SOUTHERLY direction to the SOUTH end line and 1498 feet in a NORTHERLY direction to the NORTH end line, 2 feet in a EASTERLY direction to the EAST line and 598 feet in a WESTERLY direction to the WEST line. This claim is marked by six monuments, one at each corner and one at the center of each end line of the claim.

The location monument on which this notice is posted is situated within Section 9, Township 20 SOUTH, Range 25 EAST, Gila & Salt River Meridian, Arizona and this claim encompasses portions of the following quarter section(s):
THE NE 1/4 OF SEC 8 & THE NW 1/4 OF SEC 9, T20S, R25E, Gila & Salt River Meridian, Arizona.

The locality of this claim with reference to some natural object or permanent monument and additional information (if any) concerning its locality are as follows: The Northeast corner of the claim is located 5964 feet South and 7795 feet East from the Southeast Corner of Section 31, T. 19S, R. 25E, Gila & Salt River Meridian, Cochise County, AZ.

ORIGINALLY DATED AND POSTED on the ground the 22ND day of SEPT., 2020.

By: Neil O

BY: Darling Geomatics, Ltd.

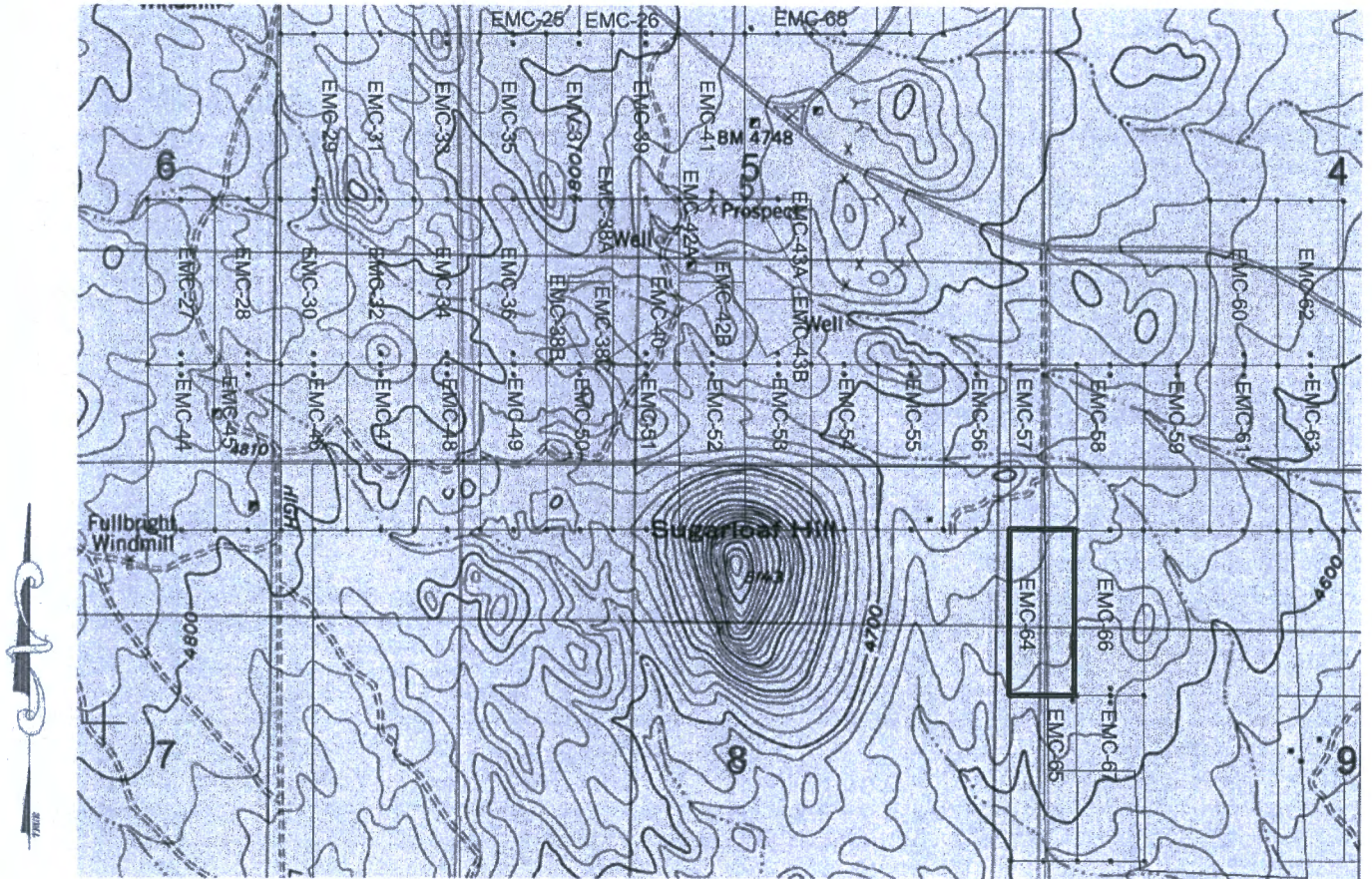
AS AGENT FOR: Excelsior Mining Holdings, Inc.

AMC462304

When Filed Return To:
2999 North 44th Street
Suite 300
Phoenix, AZ 85018

MINING CLAIM MAP

Lode (X) Placer ()



SCALE 1" = 1500ft

1. The above map depicts the EMC-64 mining claim, which is located in Section(s) 8 & 9, Township 20S, Range 25E, Gila & Salt River Meridian, COCHISE County, Arizona.
2. The type of corner and location monuments used are as follows: 2"X2"X5' WOOD POSTS.
3. The bearings and distances in degrees and feet between claim corners are as depicted on the map.

RECEIVED
BLM AZ STATE OFFICE
2020 DEC 14 A 8:50
PHOENIX, ARIZONA

ANC462304

When Filed Return To:
2999 North 44th Street
Suite 300
Phoenix, AZ 85018

LOCATION NOTICE FOR LODE MINING CLAIM

NOTICE IS HEREBY GIVEN that the EMC-65 lode mining claim has been located

By: Excelsior Mining Holding, Inc.
2999 North 44th Street
Suite 300
Phoenix, AZ 85018

RECEIVED BLM AZ STATE OFFICE 2020 DEC 14 A 8:58 PHOENIX, ARIZONA	BLM Date Stamp
---	----------------------


The general course of this claim is NORTH TO SOUTH and it is situated in COCHISE County, Arizona. This claim is 1500 feet in length and 600 feet in width.

This claim runs from the location monument on which this location notice is posted approximately 2 feet in a NORTHERLY direction to the NORTH end line and 1498 feet in a SOUTHERLY direction to the SOUTH end line, 2 feet in a EASTERLY direction to the EAST line and 598 feet in a WESTERLY direction to the WEST line. This claim is marked by six monuments, one at each corner and one at the center of each end line of the claim.

The location monument on which this notice is posted is situated within Section 9, Township 20 SOUTH, Range 25 EAST, Gila & Salt River Meridian, Arizona and this claim encompasses portions of the following quarter section(s):
THE NE & SE 1/4 OF SEC 8 & THE NW & SW 1/4 OF SEC 9, T20S, R25E, Gila & Salt River Meridian, Arizona.

The locality of this claim with reference to some natural object or permanent monument and additional information (if any) concerning its locality are as follows: The Northeast corner of the claim is located 7464 feet South and 7800 feet East from the Southeast Corner of Section 31, T. 19S, R. 25E, Gila & Salt River Meridian, Cochise County, AZ.

ORIGINALLY DATED AND POSTED on the ground the 22ND day of SEPT., 2020.

By: 

BY: Darling Geomatics, Ltd.

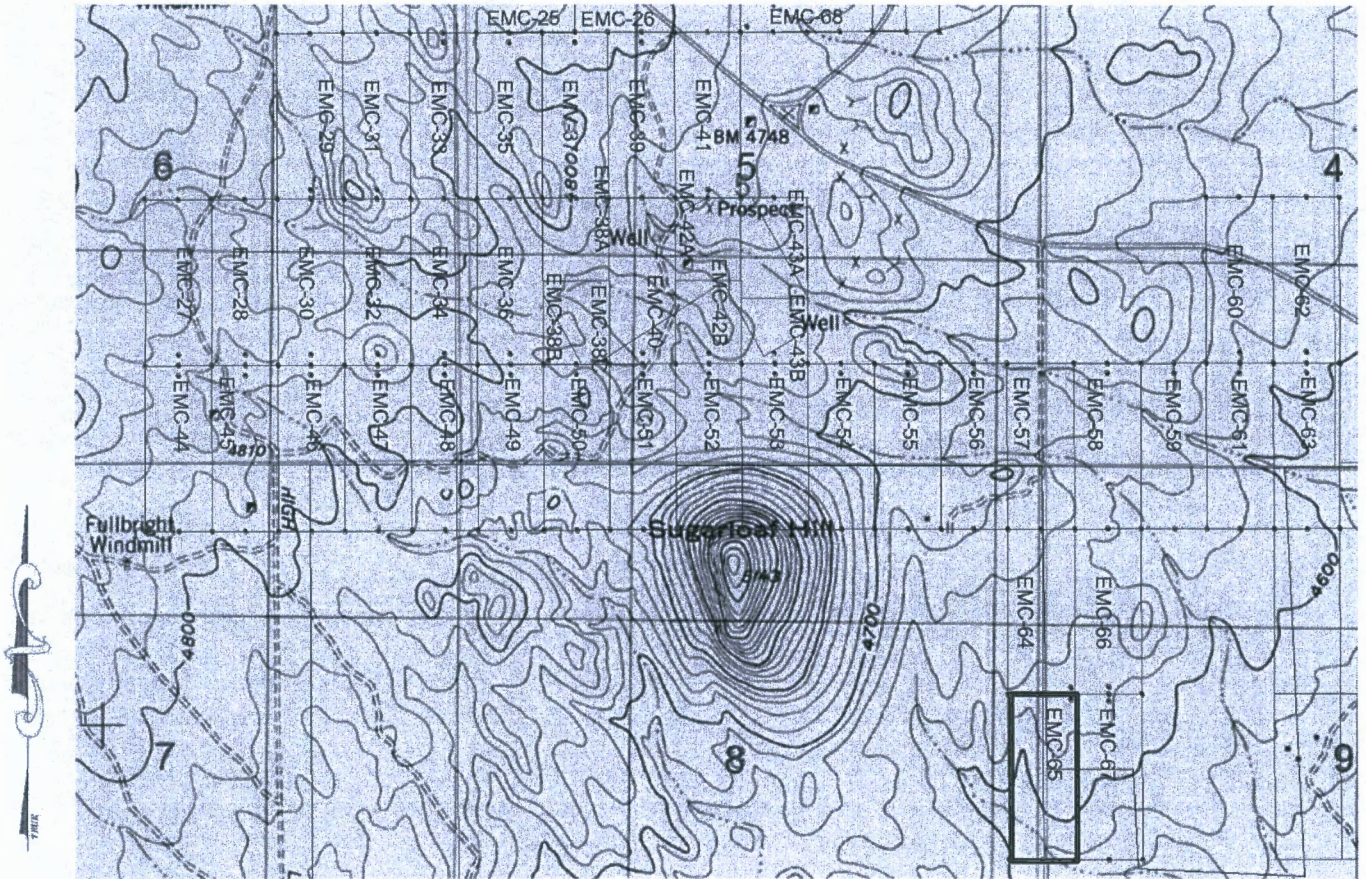
AS AGENT FOR: Excelsior Mining Holdings, Inc.

AMC462305

When Filed Return To:
2999 North 44th Street
Suite 300
Phoenix, AZ 85018

MINING CLAIM MAP

Lode (X) Placer ()



SCALE 1" = 1500ft

1. The above map depicts the EMC-65 mining claim, which is located in Section(s) 8 & 9, Township 20S, Range 25E, Gila & Salt River Meridian, COCHISE County, Arizona.
2. The type of corner and location monuments used are as follows: 2"X2"X5' WOOD POSTS.
3. The bearings and distances in degrees and feet between claim corners are as depicted on the map.

RECEIVED
BIMMAY STATE OFFICE
2020 DEC 14 A 8:58
PHOENIX, ARIZONA

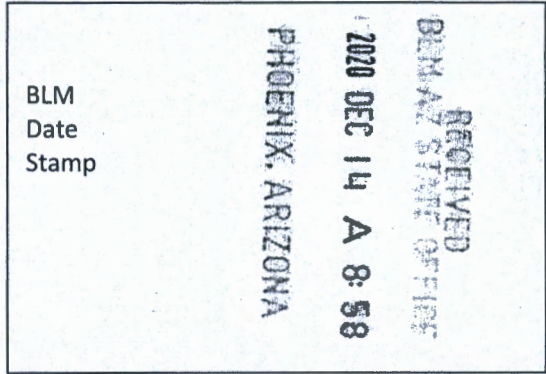
AMC462305

When Filed Return To:
2999 North 44th Street
Suite 300
Phoenix, AZ 85018

LOCATION NOTICE FOR LODE MINING CLAIM

NOTICE IS HEREBY GIVEN that the EMC-66 lode mining claim has been located

By: Excelsior Mining Holding, Inc.
2999 North 44th Street
Suite 300
Phoenix, AZ 85018



The general course of this claim is SOUTH TO NORTH and it is situated in COCHISE County, Arizona. This claim is 1500 feet in length and 600 feet in width.

This claim runs from the location monument on which this location notice is posted approximately 20 feet in a SOUTHERLY direction to the SOUTH end line and 1480 feet in a NORTHERLY direction to the NORTH end line. This claim is marked by six monuments, one at each corner and one at the center of each end line of the claim.

The location monument on which this notice is posted is situated within Section 9, Township 20 SOUTH, Range 25 EAST, Gila & Salt River Meridian, Arizona and this claim encompasses portions of the following quarter section(s):
THE NW 1/4 OF SEC 9, T20S, R25E, Gila & Salt River Meridian, Arizona.

The locality of this claim with reference to some natural object or permanent monument and additional information (if any) concerning its locality are as follows: The Northeast corner of the claim is located 5962 feet South and 8395 feet East from the Southeast Corner of Section 31, T. 19S, R. 25E, Gila & Salt River Meridian, Cochise County, AZ.

ORIGINALLY DATED AND POSTED on the ground the 22ND day of SEPT., 2020.

By: *Neil*

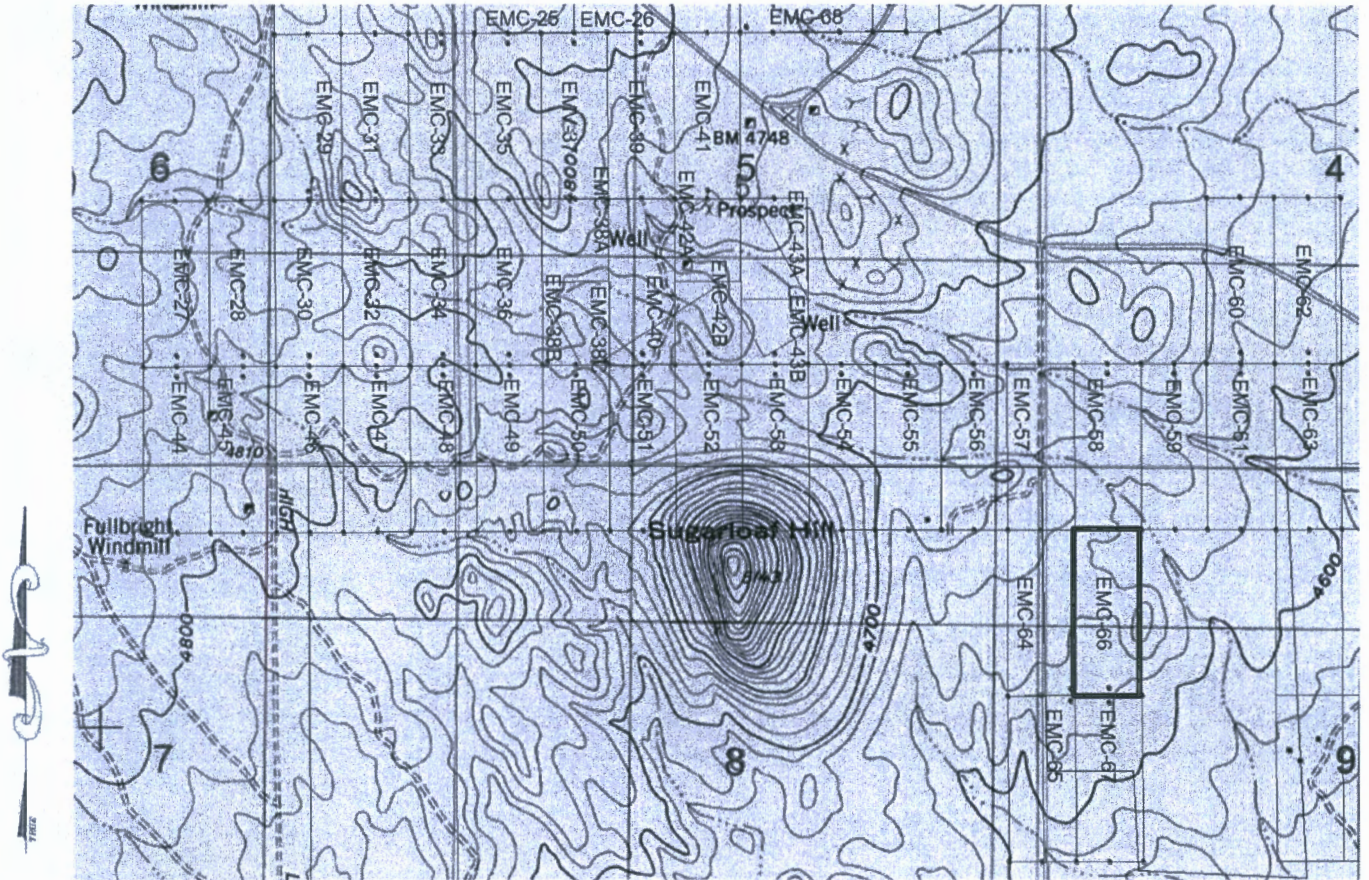
BY: Darling Geomatics, Ltd.
AS AGENT FOR: Excelsior Mining Holdings, Inc.

AN0462306

When Filed Return To:
2999 North 44th Street
Suite 300
Phoenix, AZ 85018

MINING CLAIM MAP

Lode (X) Placer ()



SCALE 1" = 1500ft

1. The above map depicts the EMC-66 mining claim, which is located in Section(s) 9, Township 20S, Range 25E, Gila & Salt River Meridian, COCHISE County, Arizona.
2. The type of corner and location monuments used are as follows: 2"X2"X5' WOOD POSTS.
3. The bearings and distances in degrees and feet between claim corners are as depicted on the map.

RECEIVED
BLM AZ STATE OFFICE
2020 DEC 14 A 8:58
PHOENIX, ARIZONA

AMC462306

When Filed Return To:
2999 North 44th Street
Suite 300
Phoenix, AZ 85018

LOCATION NOTICE FOR LODE MINING CLAIM

NOTICE IS HEREBY GIVEN that the EMC-67 lode mining claim has been located

By: Excelsior Mining Holding, Inc.
2999 North 44th Street
Suite 300
Phoenix, AZ 85018

RECEIVED
BLM AZ STATE OFFICE
2020 DEC 14 A 8:58
PHOENIX, ARIZONA
BLM
Date
Stamp

The general course of this claim is NORTH TO SOUTH and it is situated in COCHISE County, Arizona. This claim is 1500 feet in length and 600 feet in width.

This claim runs from the location monument on which this location notice is posted approximately 20 feet in a NORTHERLY direction to the NORTH end line and 1480 feet in a SOUTHERLY direction to the SOUTH end line. This claim is marked by six monuments, one at each corner and one at the center of each end line of the claim.

The location monument on which this notice is posted is situated within Section 9, Township 20 SOUTH, Range 25 EAST, Gila & Salt River Meridian, Arizona and this claim encompasses portions of the following quarter section(s):
THE NW & SW 1/4 OF SEC 9, T20S, R25E, Gila & Salt River Meridian, Arizona.

The locality of this claim with reference to some natural object or permanent monument and additional information (if any) concerning its locality are as follows: The Northeast corner of the claim is located 7462 feet South and 8400 feet East from the Southeast Corner of Section 31, T. 19S, R. 25E, Gila & Salt River Meridian, Cochise County, AZ.

ORIGINALLY DATED AND POSTED on the ground the 22ND day of SEPT., 2020.

By: Neil

BY: Darling Geomatics, Ltd.

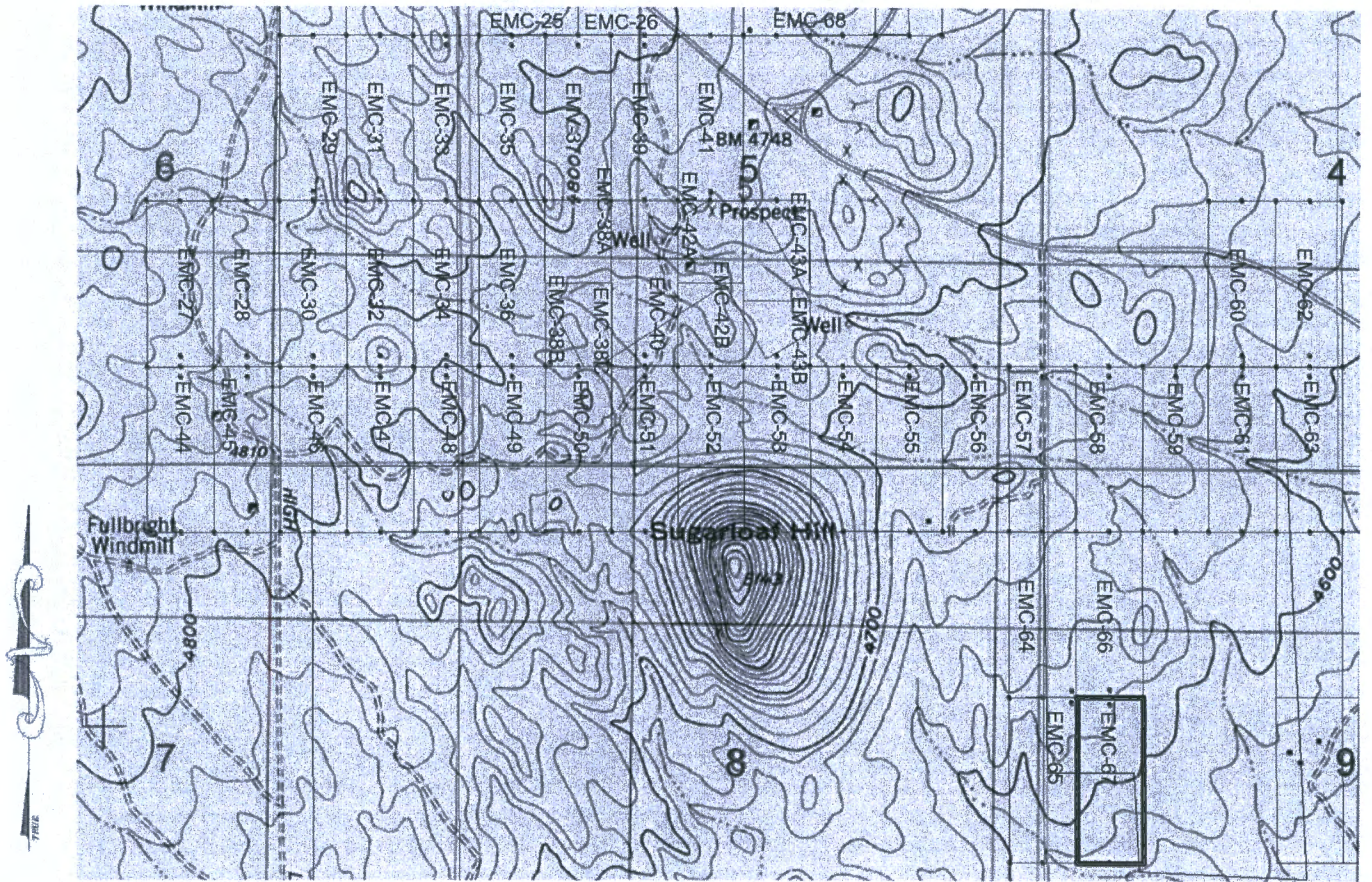
AS AGENT FOR: Excelsior Mining Holdings, Inc.

AMC462307

When Filed Return To:
2999 North 44th Street
Suite 300
Phoenix, AZ 85018

MINING CLAIM MAP

Lode (X) Placer ()



SCALE 1" = 1500ft

1. The above map depicts the EMC-67 mining claim, which is located in Section(s) 9, Township 20S, Range 25E, Gila & Salt River Meridian, COCHISE County, Arizona.
2. The type of corner and location monuments used are as follows: 2"X2"X5' WOOD POSTS.
3. The bearings and distances in degrees and feet between claim corners are as depicted on the map.

RECEIVED
BLM AZ STAFF OFFICE
2020 DEC 14 A 8:58
PHOENIX, ARIZONA

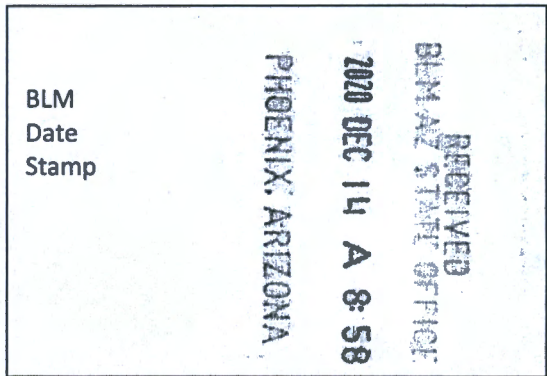
AMC462307

When Filed Return To:
2999 North 44th Street
Suite 300
Phoenix, AZ 85018

LOCATION NOTICE FOR LODE MINING CLAIM

NOTICE IS HEREBY GIVEN that the EMC-68 lode mining claim has been located

By: Excelsior Mining Holding, Inc.
2999 North 44th Street
Suite 300
Phoenix, AZ 85018



The general course of this claim is WEST TO EAST and it is situated in COCHISE County, Arizona. This claim is 1500 feet in length and 600 feet in width.

This claim runs from the location monument on which this location notice is posted approximately 600 feet in a WESTERLY direction to the WEST end line and 600 feet in a EASTERLY direction to the EAST end line. This claim is marked by six monuments, one at each corner and one at the center of each end line of the claim.

The location monument on which this notice is posted is situated within Section 5, Township 20 SOUTH, Range 25 EAST, Gila & Salt River Meridian, Arizona and this claim encompasses portions of the following quarter section(s):
THE NE & NW 1/4 OF SEC 5, T20S, R25E, Gila & Salt River Meridian, Arizona.

The locality of this claim with reference to some natural object or permanent monument and additional information (if any) concerning its locality are as follows: The Northeast corner of the claim is located 864 feet South and 6277 feet East from the Southeast Corner of Section 31, T. 19S, R. 25E, Gila & Salt River Meridian, Cochise County, AZ.

ORIGINALLY DATED AND POSTED on the ground the 22ND day of SEPT., 2020.

By: *Neil*

BY: Darling Geomatics, Ltd.

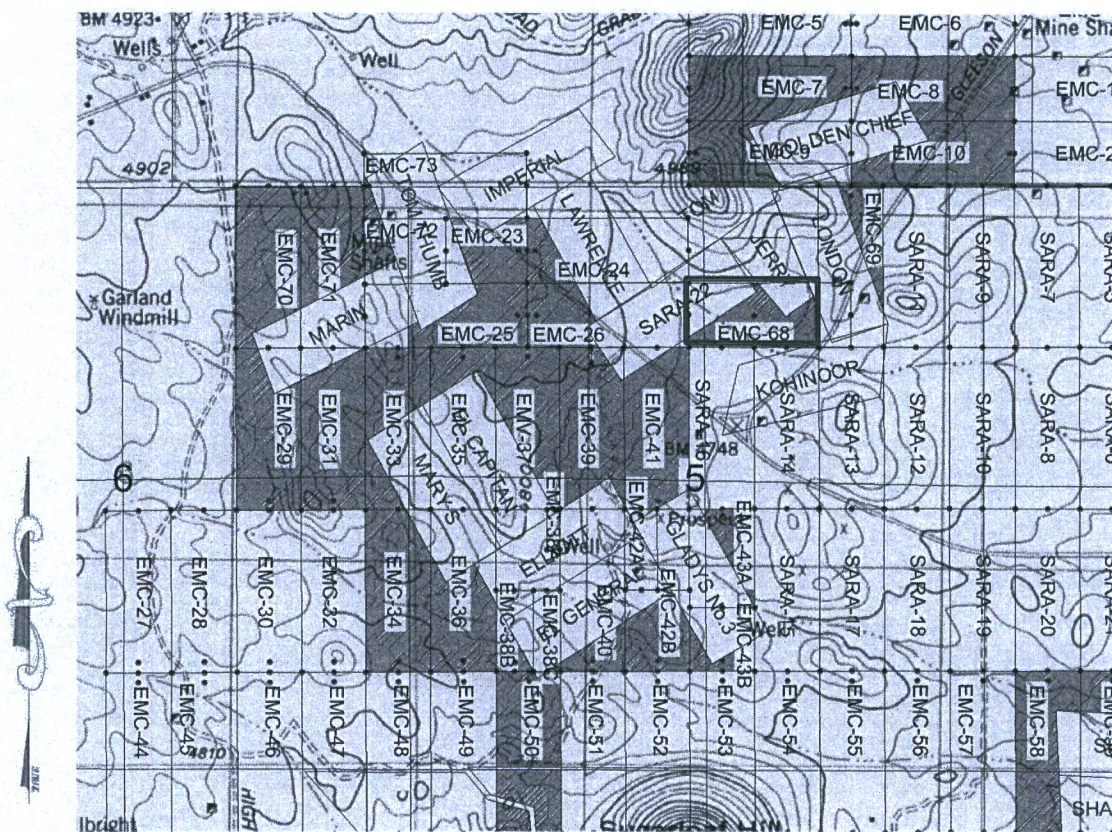
AS AGENT FOR: Excelsior Mining Holdings, Inc.

AMC462308

When Filed Return To:
2999 North 44th Street
Suite 300
Phoenix, AZ 85018

MINING CLAIM MAP

Lode (X) Placer ()



SCALE 1" = 1500ft

1. The above map depicts the EMC-68 mining claim, which is located in Section(s) 5, Township 20S, Range 25E, Gila & Salt River Meridian, COCHISE County, Arizona.
2. The type of corner and location monuments used are as follows: 2"X2"X5' WOOD POSTS.
3. The bearings and distances in degrees and feet between claim corners are as depicted on the map.

RECEIVED
BEM AT STATE OFFICE
2020 DEC 14 A 8:58
PHOENIX, ARIZONA

AMC462308

When Filed Return To:
2999 North 44th Street
Suite 300
Phoenix, AZ 85018

LOCATION NOTICE FOR LODE MINING CLAIM

NOTICE IS HEREBY GIVEN that the EMC-69 lode mining claim has been located

By: Excelsior Mining Holding, Inc.
2999 North 44th Street
Suite 300
Phoenix, AZ 85018

RECEIVED
BLM AZ STATE OFFICE
2020 DEC 14 A 8:58
PHOENIX, ARIZONA
BLM
Date
Stamp

The general course of this claim is NORTH TO SOUTH and it is situated in COCHISE County, Arizona. This claim is 1500 feet in length and 600 feet in width.

This claim runs from the location monument on which this location notice is posted approximately 20 feet in a NORTHERLY direction to the NORTH end line and 1480 feet in a SOUTHERLY direction to the SOUTH end line. This claim is marked by six monuments, one at each corner and one at the center of each end line of the claim.

The location monument on which this notice is posted is situated within Section 5, Township 20 SOUTH, Range 25 EAST, Gila & Salt River Meridian, Arizona and this claim encompasses portions of the following quarter section(s):
THE NE 1/4 OF SEC 5, T20S, R25E & THE SE 1/4 OF SEC 33, T19S, R25E, Gila & Salt River Meridian, Arizona.

The locality of this claim with reference to some natural object or permanent monument and additional information (if any) concerning its locality are as follows: The Northeast corner of the claim is located 32 feet North and 6576 feet East from the Southeast Corner of Section 31, T. 19S, R. 25E, Gila & Salt River Meridian, Cochise County, AZ.

ORIGINALLY DATED AND POSTED on the ground the 18TH day of SEPT., 2020.

By: *Neil J*

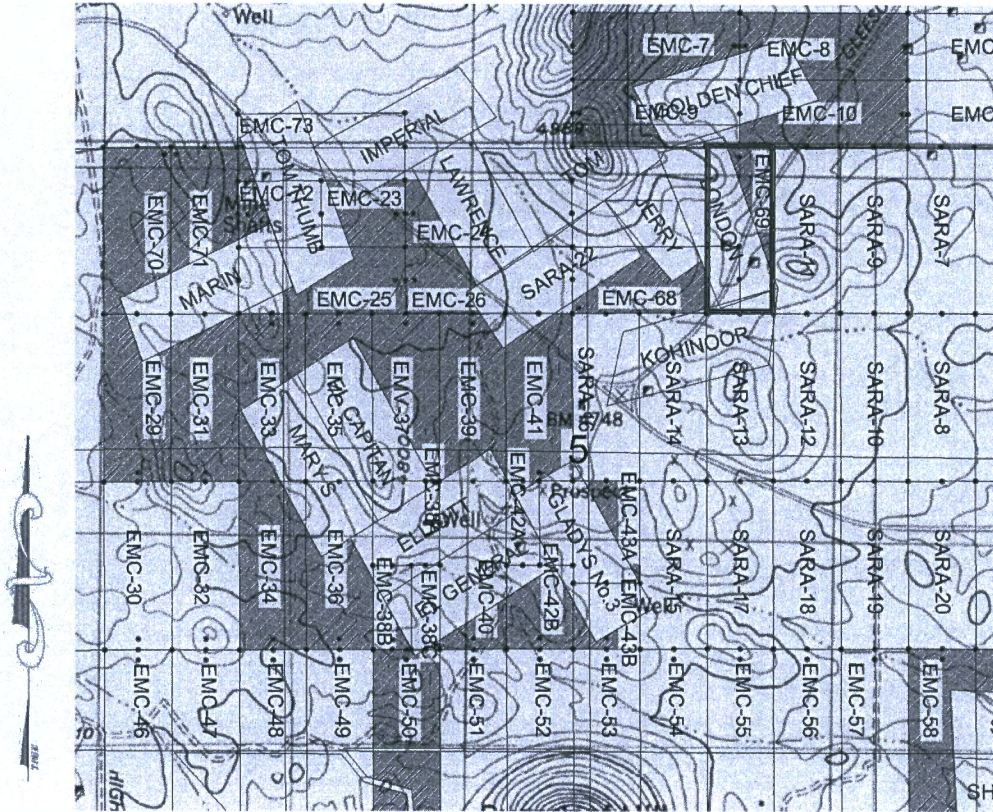
BY: Darling Geomatics, Ltd.
AS AGENT FOR: Excelsior Mining Holdings, Inc.

AMC462309

When Filed Return To:
2999 North 44th Street
Suite 300
Phoenix, AZ 85018

MINING CLAIM MAP

Lode (X) Placer ()



SCALE 1" = 1500ft

1. The above map depicts the EMC-69 mining claim, which is located in Section(s) 5, Township 20S, Range 25E, & Section(s) 33, Township 19S, Range 25E, Gila & Salt River Meridian, COCHISE County, Arizona.
2. The type of corner and location monuments used are as follows: 2"X2"X5' WOOD POSTS.
3. The bearings and distances in degrees and feet between claim corners are as depicted on the map.

RECEIVED
BIM AZ STATE OFFICE
2020 DEC 14 A 8:58
PHOENIX, ARIZONA

AMC462309

2020-27677

Page 1 of 2

Requested By: EXCELSIOR MINING HOLDINGS, INC

David W. Stevens - Recorder

Cochise County, AZ

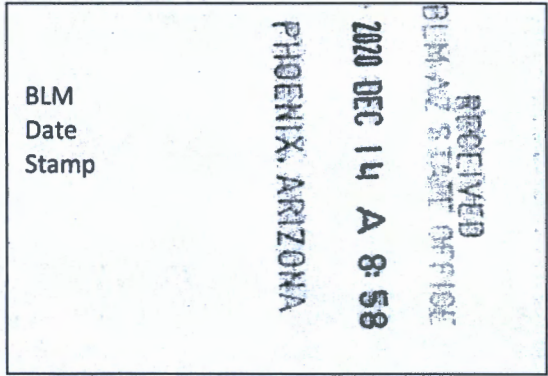
12-10-2020 09:15 AM Recording Fee \$30.00

When Filed Return To:
2999 North 44th Street
Suite 300
Phoenix, AZ 85018

LOCATION NOTICE FOR LODE MINING CLAIM

NOTICE IS HEREBY GIVEN that the EMC-70 lode mining claim has been located

By: Excelsior Mining Holding, Inc.
2999 North 44th Street
Suite 300
Phoenix, AZ 85018



The general course of this claim is NORTH TO SOUTH and it is situated in COCHISE County, Arizona. This claim is 1500 feet in length and 600 feet in width.

This claim runs from the location monument on which this location notice is posted approximately 2 feet in a NORTHERLY direction to the NORTH end line and 1498 feet in a SOUTHERLY direction to the SOUTH end line, 2 feet in a EASTERLY direction to the EAST line and 598 feet in a WESTERLY direction to the WEST line. This claim is marked by six monuments, one at each corner and one at the center of each end line of the claim.

The location monument on which this notice is posted is situated within Section 5, Township 20 SOUTH, Range 25 EAST, Gila & Salt River Meridian, Arizona and this claim encompasses portions of the following quarter section(s): THE NE 1/4 OF SEC 6, T20S, R25E & THE SW 1/4 OF SEC 32, T19S, R25E, Gila & Salt River Meridian, Arizona.

The locality of this claim with reference to some natural object or permanent monument and additional information (if any) concerning its locality are as follows: The Northeast corner of the claim is located 14 feet North and 1176 feet East from the Southeast Corner of Section 31, T. 19S, R. 25E, Gila & Salt River Meridian, Cochise County, AZ.

ORIGINALLY DATED AND POSTED on the ground the 22ND day of SEPT., 2020.

By: *Neil [Signature]*

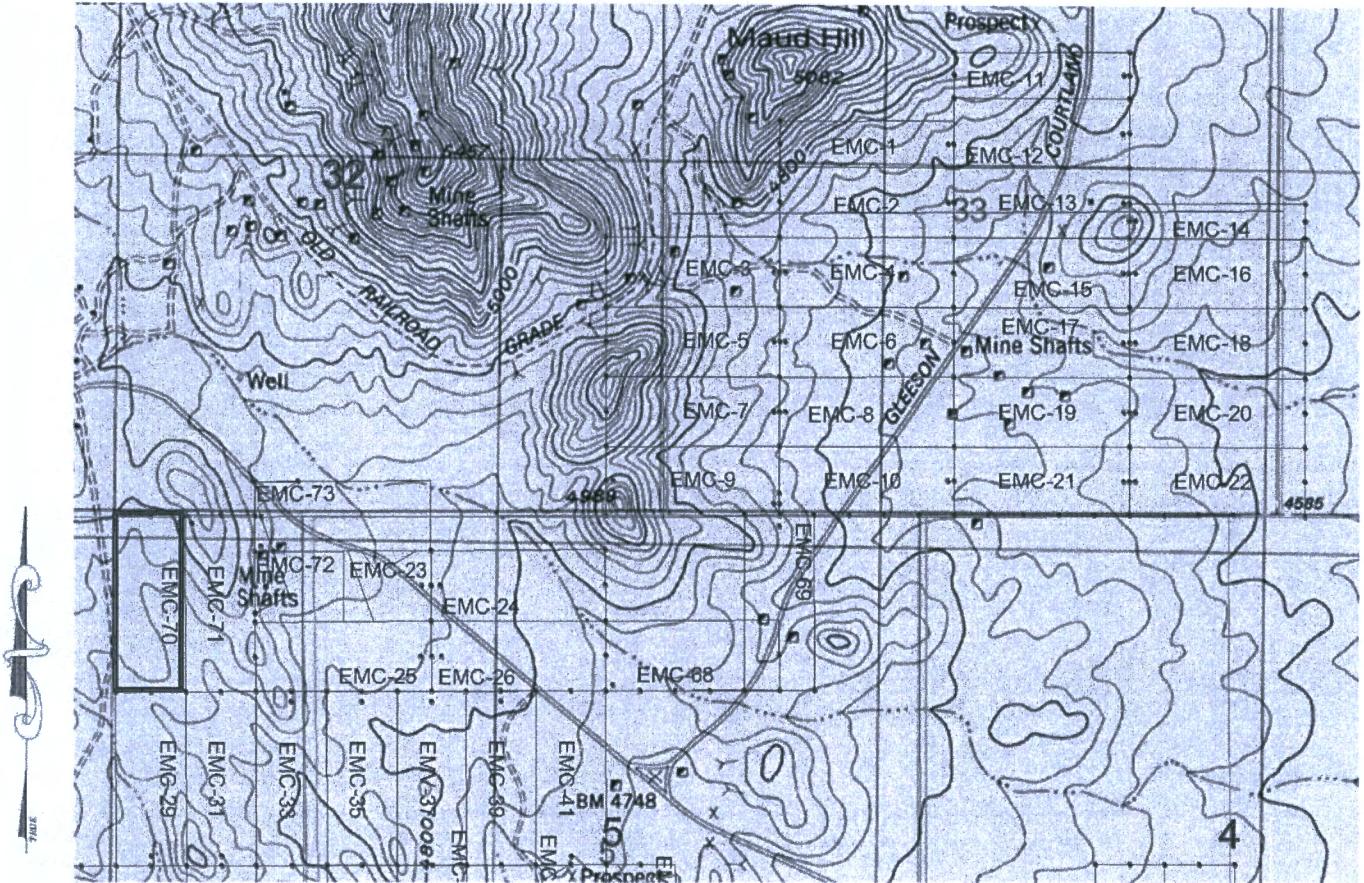
BY: Darling Geomatics, Ltd.
AS AGENT FOR: Excelsior Mining Holdings, Inc.

AMC462310

When Filed Return To:
2999 North 44th Street
Suite 300
Phoenix, AZ 85018

MINING CLAIM MAP

Lode (X) Placer ()



SCALE 1" = 1500ft

1. The above map depicts the EMC-70 mining claim, which is located in Section(s) 6, Township 20S, Range 25E, & Section(s) 32, Township 19S, Range 25E, Gila & Salt River Meridian, COCHISE County, Arizona.
2. The type of corner and location monuments used are as follows: 2"X2"X5' WOOD POSTS.
3. The bearings and distances in degrees and feet between claim corners are as depicted on the map.

RECEIVED
BLM-AZ STATE OFFICE
2020 DEC 14 A 8:58
PHOENIX, ARIZONA

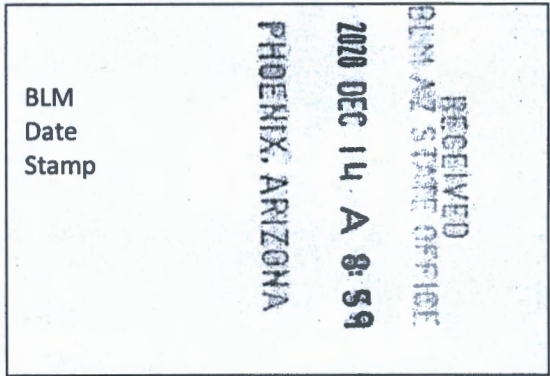
AMC462310

When Filed Return To:
2999 North 44th Street
Suite 300
Phoenix, AZ 85018

LOCATION NOTICE FOR LODE MINING CLAIM

NOTICE IS HEREBY GIVEN that the EMC-71 lode mining claim has been located

By: Excelsior Mining Holding, Inc.
2999 North 44th Street
Suite 300
Phoenix, AZ 85018



The general course of this claim is NORTH TO SOUTH and it is situated in COCHISE County, Arizona. This claim is 1500 feet in length and 600 feet in width.

This claim runs from the location monument on which this location notice is posted approximately 22 feet in a NORTHERLY direction to the NORTH end line and 1498 feet in a SOUTHERLY direction to the SOUTH end line, 2 feet in a WESTERLY direction to the WEST line and 598 feet in a EASTERLY direction to the EAST line. This claim is marked by six monuments, one at each corner and one at the center of each end line of the claim.

The location monument on which this notice is posted is situated within Section 5, Township 20 SOUTH, Range 25 EAST, Gila & Salt River Meridian, Arizona and this claim encompasses portions of the following quarter section(s): THE NE 1/4 OF SEC 6, T20S, R25E & THE SW 1/4 OF SEC 32, T19S, R25E, Gila & Salt River Meridian, Arizona.

The locality of this claim with reference to some natural object or permanent monument and additional information (if any) concerning its locality are as follows: The Northeast corner of the claim is located 16 feet North and 1771 feet East from the Southeast Corner of Section 31, T. 19S, R. 25E, Gila & Salt River Meridian, Cochise County, AZ.

ORIGINALLY DATED AND POSTED on the ground the 22ND day of SEPT., 2020.

By: Neil J

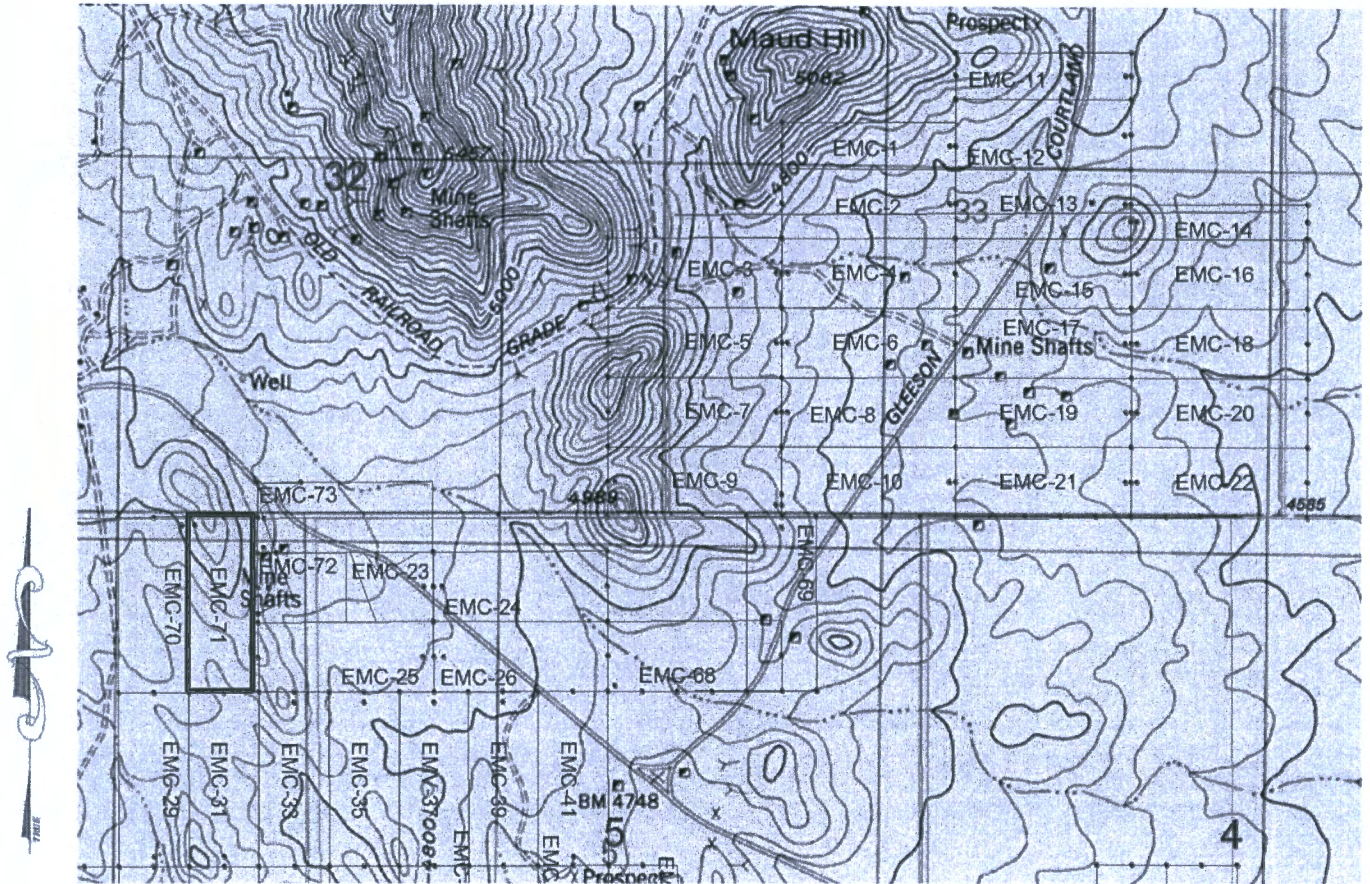
BY: Darling Geomatics, Ltd.
AS AGENT FOR: Excelsior Mining Holdings, Inc.

AMC462311

When Filed Return To:
2999 North 44th Street
Suite 300
Phoenix, AZ 85018

MINING CLAIM MAP

Lode (X) Placer ()



SCALE 1" = 1500ft

1. The above map depicts the EMC-71 mining claim, which is located in Section(s) 6, Township 20S, Range 25E, & Section(s) 32, Township 19S, Range 25E, Gila & Salt River Meridian, COCHISE County, Arizona.
2. The type of corner and location monuments used are as follows: 2"X2"X5' WOOD POSTS.
3. The bearings and distances in degrees and feet between claim corners are as depicted on the map.

RECEIVED
DEPT. OF STATE OFFICE
2020 DEC 14 A 8:59
PHOENIX, ARIZONA

AMC462311

2020-27679

Page 1 of 2

Requested By: EXCELSIOR MINING HOLDINGS, INC

David W. Stevens - Recorder

Cochise County, AZ


12-10-2020 09:15 AM Recordings Fee \$30.00

When Filed Return To:
2999 North 44th Street
Suite 300
Phoenix, AZ 85018

LOCATION NOTICE FOR LODE MINING CLAIM

NOTICE IS HEREBY GIVEN that the EMC-72 lode mining claim has been located

By: Excelsior Mining Holding, Inc.
2999 North 44th Street
Suite 300
Phoenix, AZ 85018



The general course of this claim is WEST TO EAST and it is situated in COCHISE County, Arizona. This claim is 750 feet in length and 600 feet in width.

This claim runs from the location monument on which this location notice is posted approximately 20 feet in a WESTERLY direction to the WEST end line and 730 feet in a EASTERLY direction to the EAST end line. This claim is marked by six monuments, one at each corner and one at the center of each end line of the claim.

The location monument on which this notice is posted is situated within Section 5, Township 20 SOUTH, Range 25 EAST, Gila & Salt River Meridian, Arizona and this claim encompasses portions of the following quarter section(s):

THE NE 1/4 OF SEC 5 & NE 1/4 OF SEC 6, T20S, R25E, Gila & Salt River Meridian, Arizona.

The locality of this claim with reference to some natural object or permanent monument and additional information (if any) concerning its locality are as follows: The Northeast corner of the claim is located 283 feet South and 2523 feet East from the Southeast Corner of Section 31, T. 19S, R. 25E, Gila & Salt River Meridian, Cochise County, AZ.

ORIGINALLY DATED AND POSTED on the ground the 22ND day of SEPT., 2020.

By: *Neil Q*

BY: Darling Geomatics, Ltd.

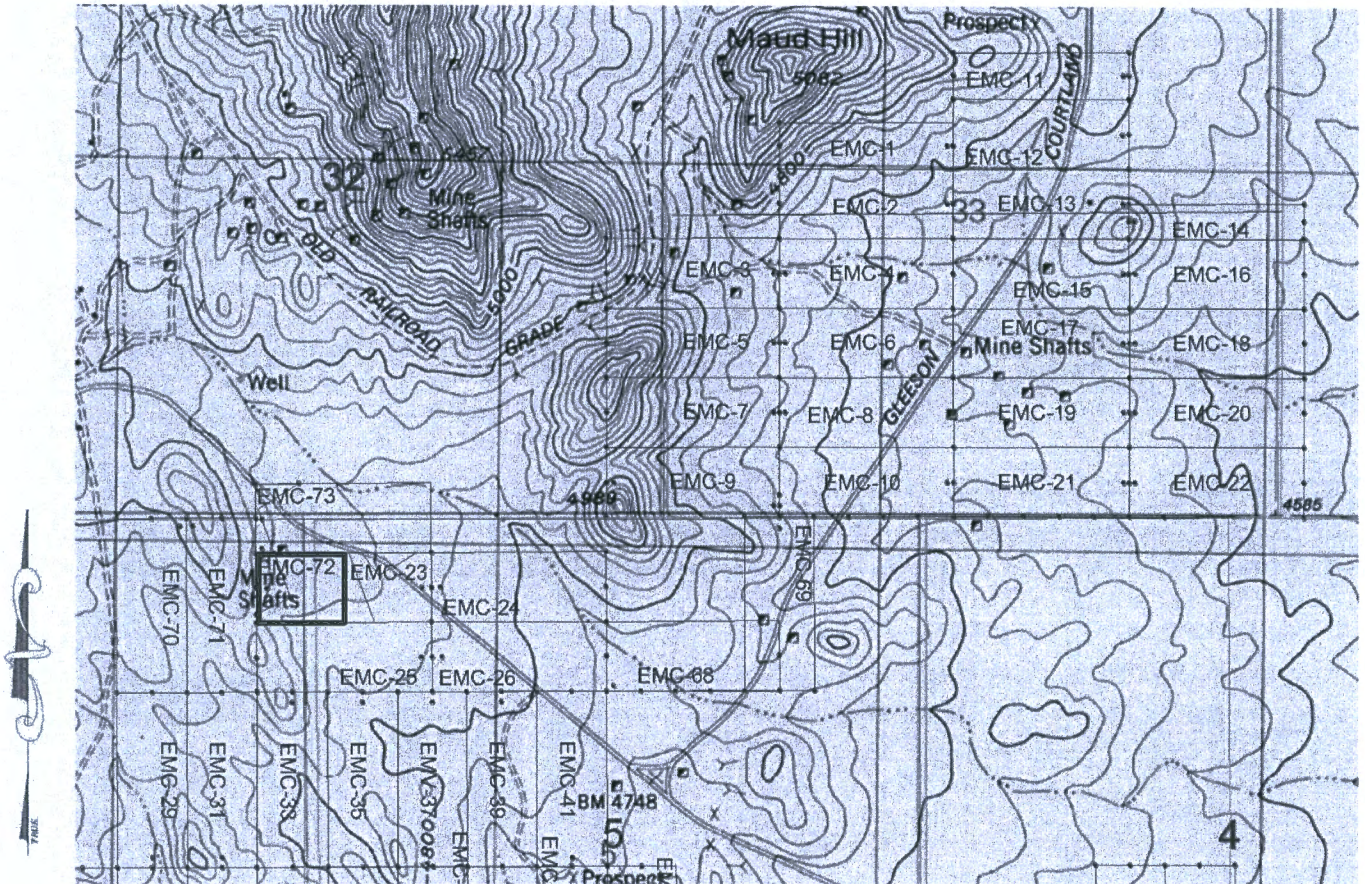
AS AGENT FOR: Excelsior Mining Holdings, Inc.

AMC462312

When Filed Return To:
2999 North 44th Street
Suite 300
Phoenix, AZ 85018

MINING CLAIM MAP

Lode (X) Placer ()



SCALE 1" = 1500ft

1. The above map depicts the EMC-72 mining claim, which is located in Section(s) 5 & 6, Township 20S, Range 25E, Gila & Salt River Meridian, COCHISE County, Arizona.
2. The type of corner and location monuments used are as follows: 2"X2"X5' WOOD POSTS.
3. The bearings and distances in degrees and feet between claim corners are as depicted on the map.

RECEIVED
BUREAU STAFF OFFICE
2020 DEC 14 A 8:59
PHOENIX, ARIZONA

AMC462312

When Filed Return To:
2999 North 44th Street
Suite 300
Phoenix, AZ 85018

LOCATION NOTICE FOR LODE MINING CLAIM

NOTICE IS HEREBY GIVEN that the EMC-73 lode mining claim has been located

By: Excelsior Mining Holding, Inc.
2999 North 44th Street
Suite 300
Phoenix, AZ 85018

BLM Date Stamp	RECEIVED BLM AZ STATE OFFICE 2020 DEC 14 A 8:59 PHOENIX, ARIZONA
----------------------	---

The general course of this claim is WEST TO EAST and it is situated in COCHISE County, Arizona. This claim is 1500 feet in length and 600 feet in width.

This claim runs from the location monument on which this location notice is posted approximately 20 feet in a WESTERLY direction to the WEST end line and 1480 feet in a EASTERLY direction to the EAST end line. This claim is marked by six monuments, one at each corner and one at the center of each end line of the claim.

The location monument on which this notice is posted is situated within Section 32, Township 19 SOUTH, Range 25 EAST, Gila & Salt River Meridian, Arizona and this claim encompasses portions of the following quarter section(s): THE SE & SW 1/4 OF SEC 32, T19S, 25E & THE NW 1/4 OF SEC 5 & NE 1/4 OF SEC 6, T20S, R25E, Gila & Salt River Meridian, Arizona.

The locality of this claim with reference to some natural object or permanent monument and additional information (if any) concerning its locality are as follows: The Northeast corner of the claim is located 321 feet South and 3269 feet East from the Southeast Corner of Section 31, T. 19S, R. 25E, Gila & Salt River Meridian, Cochise County, AZ.

ORIGINALLY DATED AND POSTED on the ground the 22ND day of SEPT., 2020.

By: *Neil D*

BY: Darling Geomatics, Ltd.

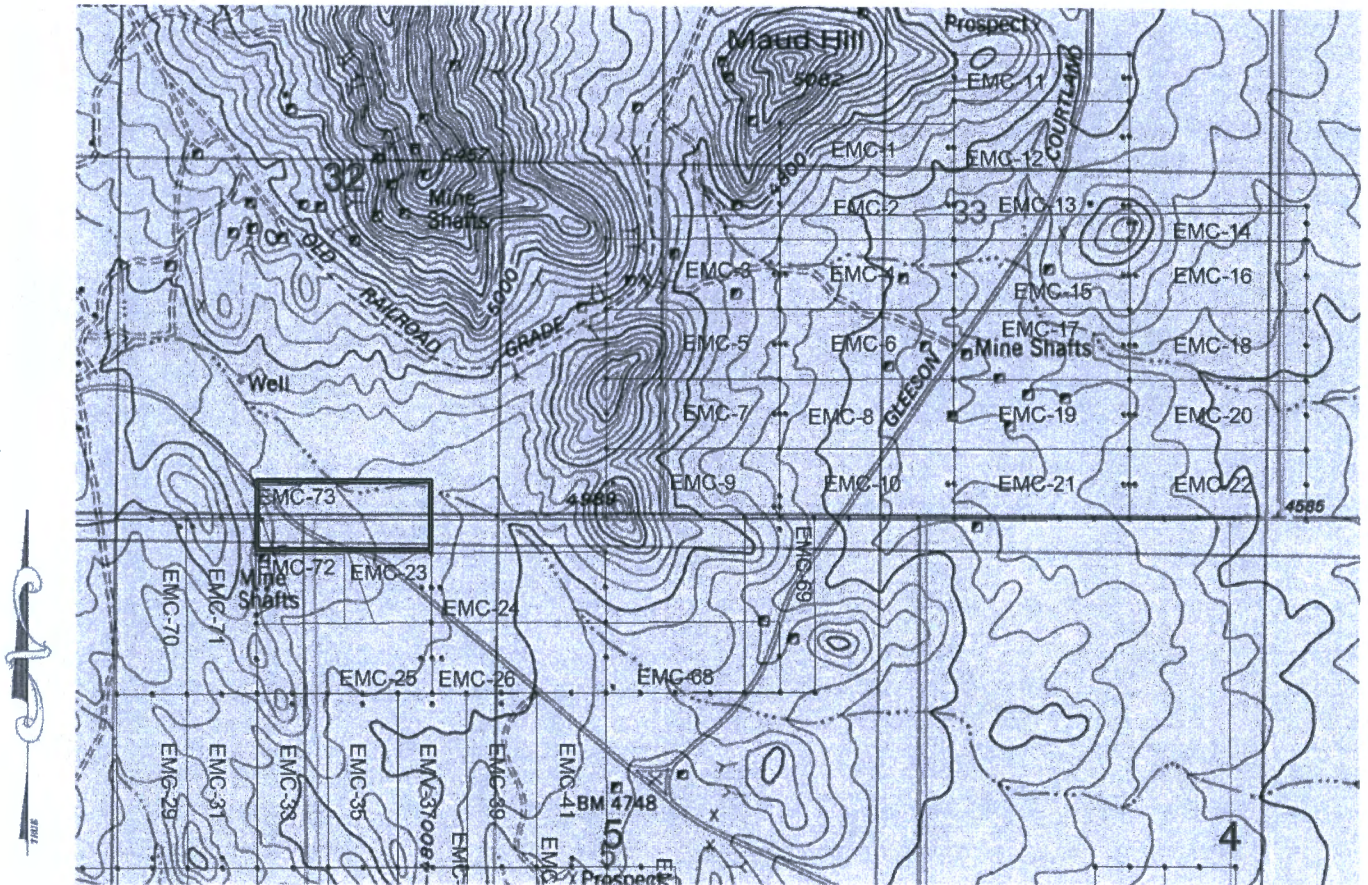
AS AGENT FOR: Excelsior Mining Holdings, Inc.

AMC462313

When Filed Return To:
2999 North 44th Street
Suite 300
Phoenix, AZ 85018

MINING CLAIM MAP

Lode (X) Placer ()



SCALE 1" = 1500ft

1. The above map depicts the EMC-73 mining claim, which is located in Section(s) 5 & 6, Township 20S, Range 25E, Section(s) 32, Township 19S, Range 25E, Gila & Salt River Meridian, COCHISE County, Arizona.
2. The type of corner and location monuments used are as follows: 2"X2"X5' WOOD POSTS.
3. The bearings and distances in degrees and feet between claim corners are as depicted on the map.

RECEIVED
BUREAU OF STATE OFFICE
2020 DEC 14 A 8:59
PHOENIX, ARIZONA

AMC4623131

2020-27681

Page 1 of 2

Requested By: EXCELSIOR MINING HOLDINGS, INC

David W. Stevens - Recorder

Cochise County, AZ

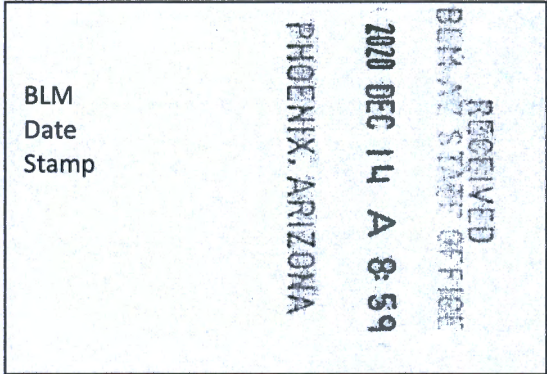
12-10-2020 09:15 AM Recording Fee \$30.00

When Filed Return To:
2999 North 44th Street
Suite 300
Phoenix, AZ 85018

LOCATION NOTICE FOR LODE MINING CLAIM

NOTICE IS HEREBY GIVEN that the EMC-74 lode mining claim has been located

By: Excelsior Mining Holding, Inc.
2999 North 44th Street
Suite 300
Phoenix, AZ 85018



The general course of this claim is WEST TO EAST and it is situated in COCHISE County, Arizona. This claim is 750 feet in length and 600 feet in width.

This claim runs from the location monument on which this location notice is posted approximately 50 feet in a WESTERLY direction to the WEST end line and 700 feet in a EASTERLY direction to the EAST end line. This claim is marked by six monuments, one at each corner and one at the center of each end line of the claim.

The location monument on which this notice is posted is situated within Section 17, Township 19 SOUTH, Range 25 EAST, Gila & Salt River Meridian, Arizona and this claim encompasses portions of the following quarter section(s): THE NW 1/4 OF SEC 17, T19S, R25E, Gila & Salt River Meridian, Arizona.

The locality of this claim with reference to some natural object or permanent monument and additional information (if any) concerning its locality are as follows: The Northeast corner of the claim is located 1346 feet South and 4509 feet West from the Northeast Corner of Section 17, T. 19S, R. 25E, Gila & Salt River Meridian, Cochise County, AZ.

ORIGINALLY DATED AND POSTED on the ground the 30TH day of SEPT., 2020.

By: *Neil*

BY: Darling Geomatics, Ltd.

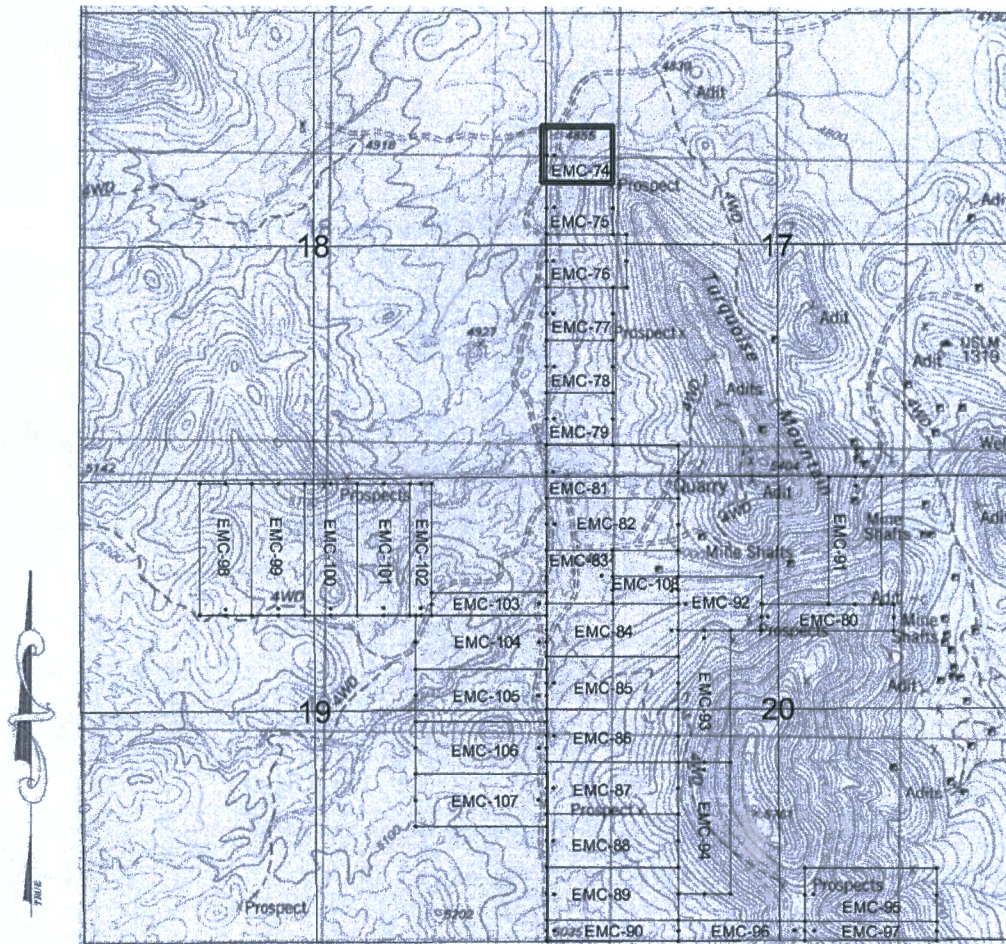
AS AGENT FOR: Excelsior Mining Holdings, Inc.

AMC462314

When Filed Return To:
2999 North 44th Street
Suite 300
Phoenix, AZ 85018

MINING CLAIM MAP

Lode (X) Placer ()



SCALE 1" = 2000ft

1. The above map depicts the EMC-74 mining claim, which is located in Section(s) 17, Township 19S, Range 25E, Gila & Salt River Meridian, COCHISE County, Arizona.
2. The type of corner and location monuments used are as follows: 2"X2"X5' WOOD POSTS.
3. The bearings and distances in degrees and feet between claim corners are as depicted on the map.

RECEIVED
BLM AZ STATE OFFICE
2020 DEC 14 A 8:59
PHOENIX, ARIZONA

AMC462314

2020-27682

Page 1 of 2

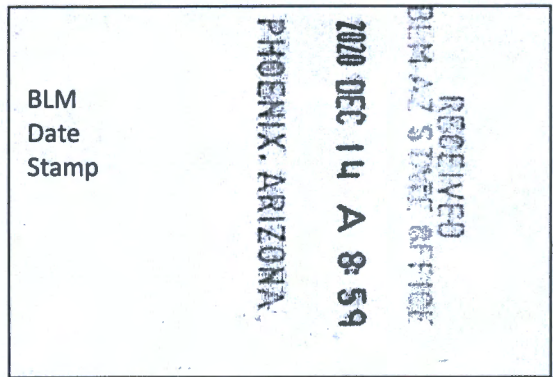
Requested By: EXCELSIOR MINING HOLDINGS, INC
David W. Stevens - Recorder
Cochise County, AZ
12-10-2020 09:15 AM Recordings Fee \$30.00

When Filed Return To:
2999 North 44th Street
Suite 300
Phoenix, AZ 85018

LOCATION NOTICE FOR LODE MINING CLAIM

NOTICE IS HEREBY GIVEN that the EMC-75 lode mining claim has been located

By: Excelsior Mining Holding, Inc.
2999 North 44th Street
Suite 300
Phoenix, AZ 85018



The general course of this claim is WEST TO EAST and it is situated in COCHISE County, Arizona. This claim is 750 feet in length and 600 feet in width.

This claim runs from the location monument on which this location notice is posted approximately 50 feet in a WESTERLY direction to the WEST end line and 700 feet in a EASTERLY direction to the EAST end line. This claim is marked by six monuments, one at each corner and one at the center of each end line of the claim.

The location monument on which this notice is posted is situated within Section 17, Township 19 SOUTH, Range 25 EAST, Gila & Salt River Meridian, Arizona and this claim encompasses portions of the following quarter section(s): THE NW 1/4 OF SEC 17, T19S, R25E, Gila & Salt River Meridian, Arizona.

The locality of this claim with reference to some natural object or permanent monument and additional information (if any) concerning its locality are as follows: The Northeast corner of the claim is located 1946 feet South and 4509 feet West from the Northeast Corner of Section 17, T. 19S, R. 25E, Gila & Salt River Meridian, Cochise County, AZ.

ORIGINALLY DATED AND POSTED on the ground the 30TH day of SEPT., 2020.

By: Neil [Signature]

BY: Darling Geomatics, Ltd.

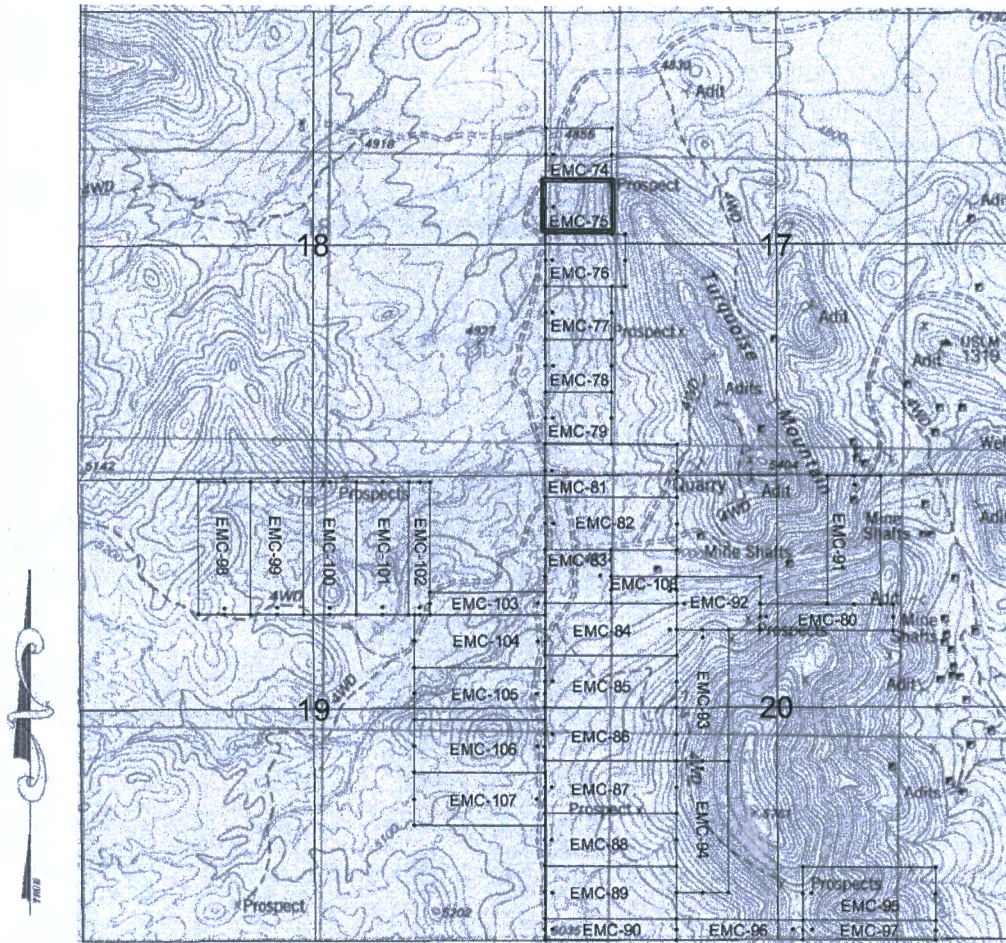
AS AGENT FOR: Excelsior Mining Holdings, Inc.

AMC462315

When Filed Return To:
2999 North 44th Street
Suite 300
Phoenix, AZ 85018

MINING CLAIM MAP

Lode (X) Placer ()



SCALE 1" = 2000ft

1. The above map depicts the EMC-75 mining claim, which is located in Section(s) 17, Township 19S, Range 25E, Gila & Salt River Meridian, COCHISE County, Arizona.
2. The type of corner and location monuments used are as follows: 2"X2"X5' WOOD POSTS.
3. The bearings and distances in degrees and feet between claim corners are as depicted on the map.

RECEIVED
DEPT. OF STATE OFFICE
2020 DEC 14 A 8:59
PHOENIX, ARIZONA

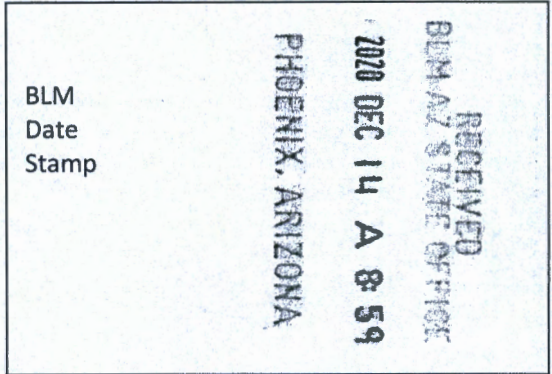
AMC4623151

When Filed Return To:
2999 North 44th Street
Suite 300
Phoenix, AZ 85018

LOCATION NOTICE FOR LODE MINING CLAIM

NOTICE IS HEREBY GIVEN that the EMC-76 lode mining claim has been located

By: Excelsior Mining Holding, Inc.
2999 North 44th Street
Suite 300
Phoenix, AZ 85018




The general course of this claim is WEST TO EAST and it is situated in COCHISE County, Arizona. This claim is 902 feet in length and 600 feet in width.

This claim runs from the location monument on which this location notice is posted approximately 50 feet in a WESTERLY direction to the WEST end line and 852 feet in a EASTERLY direction to the EAST end line. This claim is marked by six monuments, one at each corner and one at the center of each end line of the claim.

The location monument on which this notice is posted is situated within Section 17, Township 19 SOUTH, Range 25 EAST, Gila & Salt River Meridian, Arizona and this claim encompasses portions of the following quarter section(s): THE NW & SW 1/4 OF SEC 17, T19S, R25E, Gila & Salt River Meridian, Arizona.

The locality of this claim with reference to some natural object or permanent monument and additional information (if any) concerning its locality are as follows: The Northeast corner of the claim is located 2546 feet South and 4357 feet West from the Northeast Corner of Section 17, T. 19S, R. 25E, Gila & Salt River Meridian, Cochise County, AZ.

ORIGINALLY DATED AND POSTED on the ground the 30TH day of SEPT., 2020.

By: 

BY: Darling Geomatics, Ltd.

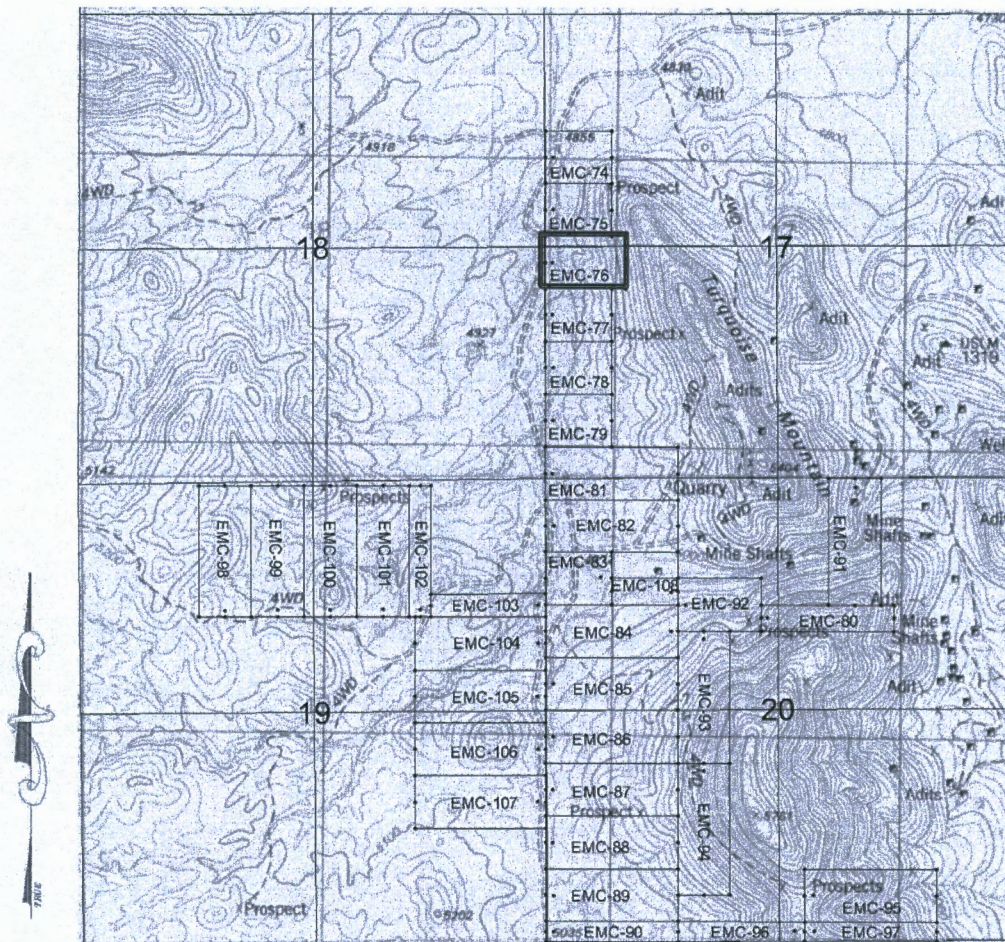
AS AGENT FOR: Excelsior Mining Holdings, Inc.

AMC462316

When Filed Return To:
2999 North 44th Street
Suite 300
Phoenix, AZ 85018

MINING CLAIM MAP

Lode (X) Placer ()



SCALE 1" = 2000ft

1. The above map depicts the EMC-76 mining claim, which is located in Section(s) 17, Township 19S, Range 25E, Gila & Salt River Meridian, COCHISE County, Arizona.
2. The type of corner and location monuments used are as follows: 2"X2"X5' WOOD POSTS.
3. The bearings and distances in degrees and feet between claim corners are as depicted on the map.

RECEIVED
BENAVZ STATE OFFICE
2020 DEC 14 A 8:59
PHOENIX, ARIZONA


AMC462316

When Filed Return To:
2999 North 44th Street
Suite 300
Phoenix, AZ 85018

LOCATION NOTICE FOR LODE MINING CLAIM

NOTICE IS HEREBY GIVEN that the EMC-77 lode mining claim has been located

By: Excelsior Mining Holding, Inc.
2999 North 44th Street
Suite 300
Phoenix, AZ 85018



The general course of this claim is WEST TO EAST and it is situated in COCHISE County, Arizona. This claim is 750 feet in length and 600 feet in width.

This claim runs from the location monument on which this location notice is posted approximately 50 feet in a WESTERLY direction to the WEST end line and 700 feet in a EASTERLY direction to the EAST end line. This claim is marked by six monuments, one at each corner and one at the center of each end line of the claim.

The location monument on which this notice is posted is situated within Section 17, Township 19 SOUTH, Range 25 EAST, Gila & Salt River Meridian, Arizona and this claim encompasses portions of the following quarter section(s): THE SW 1/4 OF SEC 17, T19S, R25E, Gila & Salt River Meridian, Arizona.

The locality of this claim with reference to some natural object or permanent monument and additional information (if any) concerning its locality are as follows: The Northeast corner of the claim is located 3146 feet South and 4509 feet West from the Northeast Corner of Section 17, T. 19S, R. 25E, Gila & Salt River Meridian, Cochise County, AZ.

ORIGINALLY DATED AND POSTED on the ground the 30TH day of SEPT., 2020.

By: *[Signature]*

BY: Darling Geomatics, Ltd.

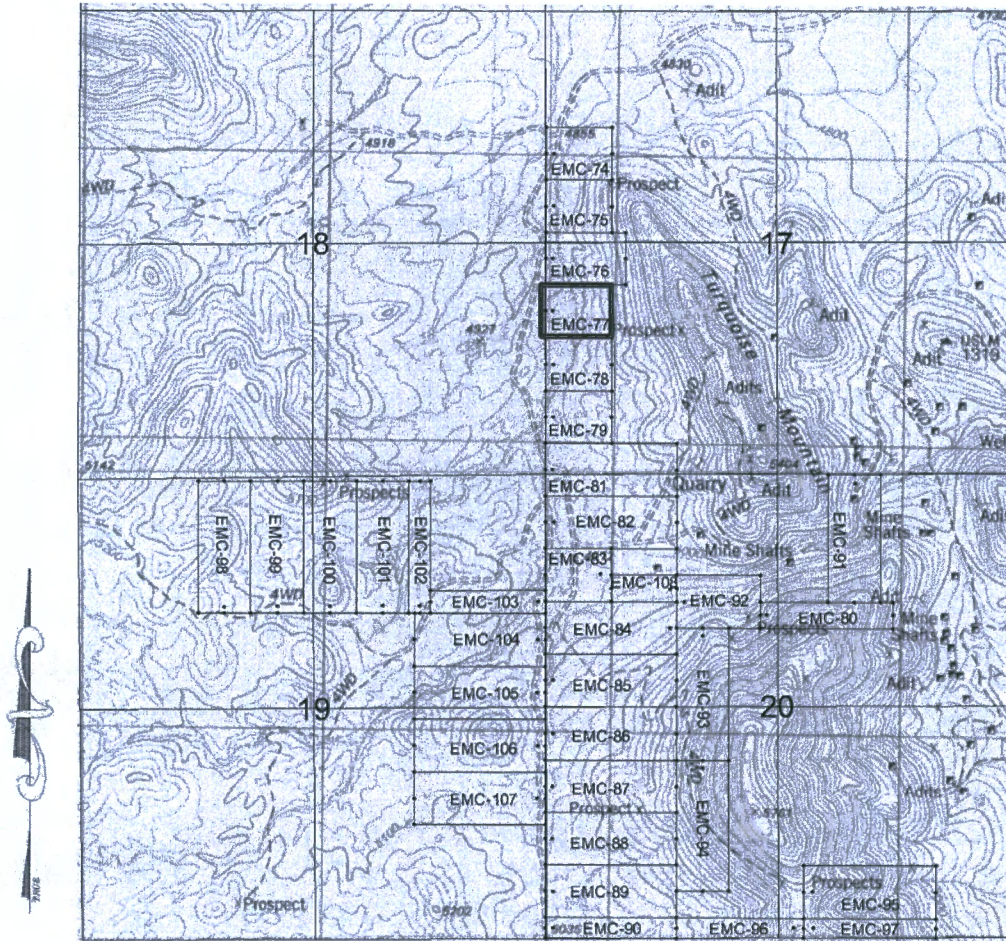
AS AGENT FOR: Excelsior Mining Holdings, Inc.

AMC462311

When Filed Return To:
 2999 North 44th Street
 Suite 300
 Phoenix, AZ 85018

MINING CLAIM MAP

Lode (X) Placer ()



SCALE 1" = 2000ft

AMC462311

1. The above map depicts the EMC-77 mining claim, which is located in Section(s) 17, Township 19S, Range 25E, Gila & Salt River Meridian, COCHISE County, Arizona.
2. The type of corner and location monuments used are as follows: 2"X2"X5' WOOD POSTS.
3. The bearings and distances in degrees and feet between claim corners are as depicted on the map.

PHOENIX, ARIZONA

2020 DEC 14 A 9 00

RECEIVED
 BUREAU OF LAND MANAGEMENT
 PHOENIX, ARIZONA

2020-27685

Page 1 of 2

Requested By: EXCELSIOR MINING HOLDINGS, INC

David W. Stevens - Recorder

Cochise County, AZ


12-10-2020 09:15 AM Recordins Fee \$30.00

When Filed Return To:
2999 North 44th Street
Suite 300
Phoenix, AZ 85018

LOCATION NOTICE FOR LODE MINING CLAIM

NOTICE IS HEREBY GIVEN that the EMC-78 lode mining claim has been located

By: Excelsior Mining Holding, Inc.
2999 North 44th Street
Suite 300
Phoenix, AZ 85018



The general course of this claim is WEST TO EAST and it is situated in COCHISE County, Arizona. This claim is 750 feet in length and 600 feet in width.

This claim runs from the location monument on which this location notice is posted approximately 50 feet in a WESTERLY direction to the WEST end line and 700 feet in a EASTERLY direction to the EAST end line. This claim is marked by six monuments, one at each corner and one at the center of each end line of the claim.

The location monument on which this notice is posted is situated within Section 17, Township 19 SOUTH, Range 25 EAST, Gila & Salt River Meridian, Arizona and this claim encompasses portions of the following quarter section(s): THE SW 1/4 OF SEC 17, T19S, R25E, Gila & Salt River Meridian, Arizona.

The locality of this claim with reference to some natural object or permanent monument and additional information (if any) concerning its locality are as follows: The Northeast corner of the claim is located 3746 feet South and 4509 feet West from the Northeast Corner of Section 17, T. 19S, R. 25E, Gila & Salt River Meridian, Cochise County, AZ.

ORIGINALLY DATED AND POSTED on the ground the 30TH day of SEPT., 2020.

By: *Neil J.*

BY: Darling Geomatics, Ltd.

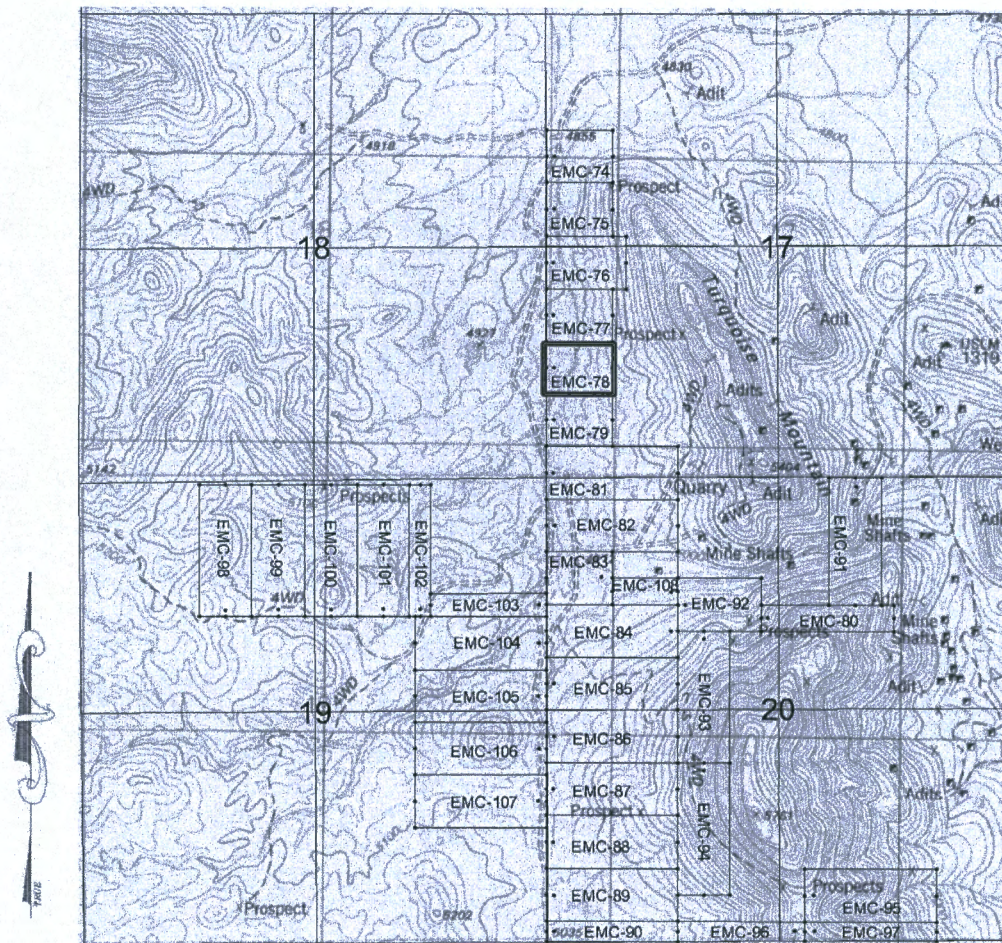
AS AGENT FOR: Excelsior Mining Holdings, Inc.

AMC462318

When Filed Return To:
2999 North 44th Street
Suite 300
Phoenix, AZ 85018

MINING CLAIM MAP

Lode (X) Placer ()



SCALE 1" = 2000ft

AMC462318

1. The above map depicts the EMC-78 mining claim, which is located in Section(s) 17, Township 19S, Range 25E, Gila & Salt River Meridian, COCHISE County, Arizona.
2. The type of corner and location monuments used are as follows: 2"X2"X5' WOOD POSTS.
3. The bearings and distances in degrees and feet between claim corners are as depicted on the map.

RECEIVED
BIRMINGHAM STATE OFFICE
2020 DEC 14 A 9 00
PHOENIX, ARIZONA

2020-27686

Page 1 of 2

Requested By: EXCELSIOR MINING HOLDINGS, INC

David W. Stevens - Recorder

Cochise County, AZ

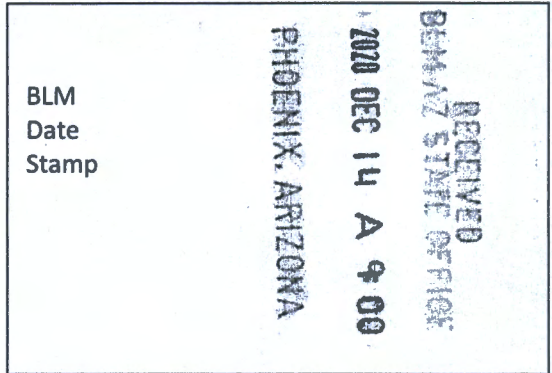
12-10-2020 09:15 AM Recordings Fee \$30.00

When Filed Return To:
2999 North 44th Street
Suite 300
Phoenix, AZ 85018

LOCATION NOTICE FOR LODE MINING CLAIM

NOTICE IS HEREBY GIVEN that the EMC-79 lode mining claim has been located

By: Excelsior Mining Holding, Inc.
2999 North 44th Street
Suite 300
Phoenix, AZ 85018



The general course of this claim is WEST TO EAST and it is situated in COCHISE County, Arizona. This claim is 750 feet in length and 600 feet in width.

This claim runs from the location monument on which this location notice is posted approximately 50 feet in a WESTERLY direction to the WEST end line and 700 feet in a EASTERLY direction to the EAST end line. This claim is marked by six monuments, one at each corner and one at the center of each end line of the claim.

The location monument on which this notice is posted is situated within Section 17, Township 19 SOUTH, Range 25 EAST, Gila & Salt River Meridian, Arizona and this claim encompasses portions of the following quarter section(s): THE SW 1/4 OF SEC 17, T19S, R25E, Gila & Salt River Meridian, Arizona.

The locality of this claim with reference to some natural object or permanent monument and additional information (if any) concerning its locality are as follows: The Northeast corner of the claim is located 4346 feet South and 4509 feet West from the Northeast Corner of Section 17, T. 19S, R. 25E, Gila & Salt River Meridian, Cochise County, AZ.

ORIGINALLY DATED AND POSTED on the ground the 30TH day of SEPT., 2020.

By: *Neil D*

BY: Darling Geomatics, Ltd.

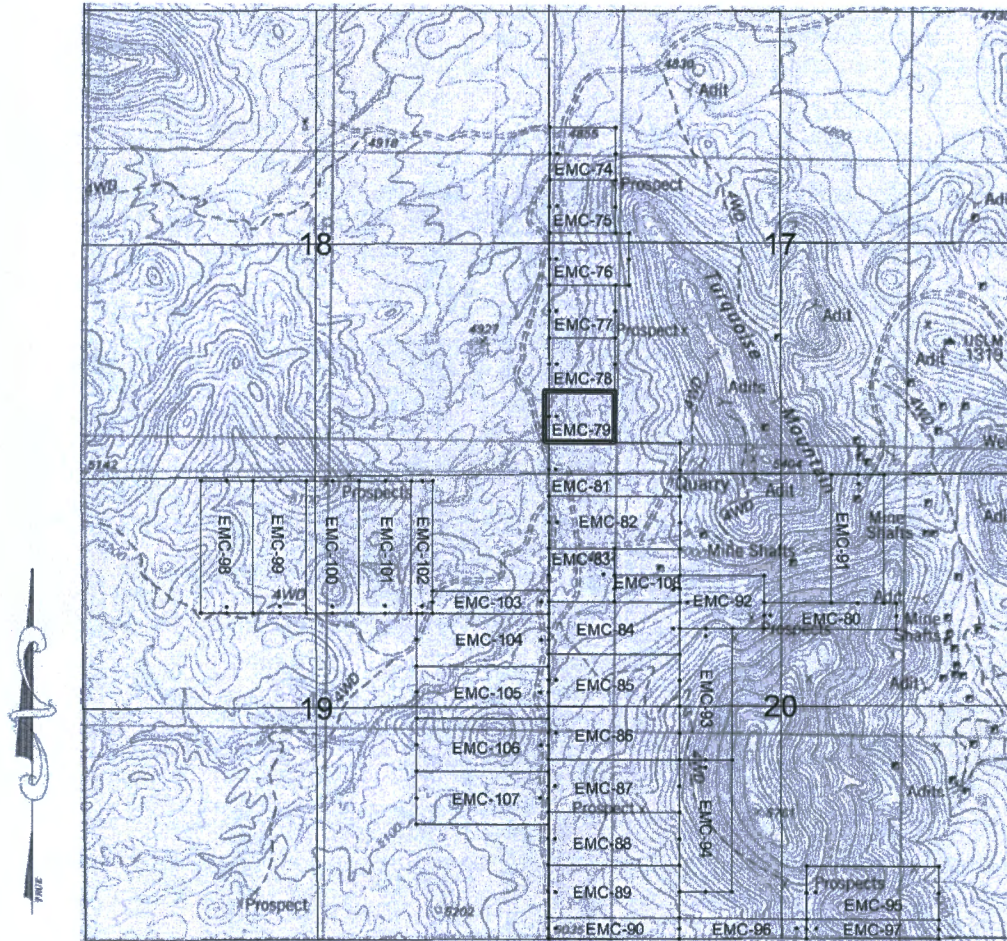
AS AGENT FOR: Excelsior Mining Holdings, Inc.

AMC462319

When Filed Return To:
2999 North 44th Street
Suite 300
Phoenix, AZ 85018

MINING CLAIM MAP

Lode (X) Placer ()



SCALE 1" = 2000ft

AN C 4 6 2 3 1 9

1. The above map depicts the **EMC-79** mining claim, which is located in Section(s) **17**, Township **19S**, Range **25E**, Gila & Salt River Meridian, **COCHISE** County, Arizona.
2. The type of corner and location monuments used are as follows: **2"X2"X5' WOOD POSTS**.
3. The bearings and distances in degrees and feet between claim corners are as depicted on the map.

PHOENIX, ARIZONA

2020 DEC 14 A 9 00

RECEIVED
DENAZ STATE OFFICE

2020-27687

Page 1 of 2

Requested By: EXCELSIOR MINING HOLDINGS, INC

David W. Stevens - Recorder

Cochise County, AZ

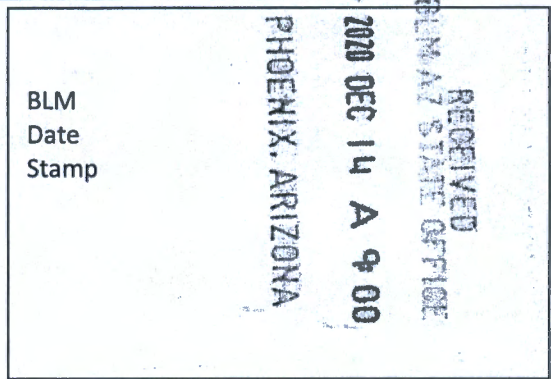
12-10-2020 09:15 AM Recordins Fee \$30.00

When Filed Return To:
2999 North 44th Street
Suite 300
Phoenix, AZ 85018

LOCATION NOTICE FOR LODE MINING CLAIM

NOTICE IS HEREBY GIVEN that the EMC-80 lode mining claim has been located

By: Excelsior Mining Holding, Inc.
2999 North 44th Street
Suite 300
Phoenix, AZ 85018



BLM
Date
Stamp

The general course of this claim is WEST TO EAST and it is situated in COCHISE County, Arizona. This claim is 1500 feet in length and 300 feet in width.

This claim runs from the location monument on which this location notice is posted approximately 20 feet in a WESTERLY direction to the WEST end line and 1480 feet in a EASTERLY direction to the EAST end line, 100 feet in a NORTHERLY direction to the NORTH end line and 200 feet in a SOUTHERLY direction to the SOUTH end line. This claim is marked by six monuments, one at each corner and one at the center of each end line of the claim.

The location monument on which this notice is posted is situated within Section 20, Township 19 SOUTH, Range 25 EAST, Gila & Salt River Meridian, Arizona and this claim encompasses portions of the following quarter section(s): THE NW & NE 1/4 OF SEC 20, T19S, R25E, Gila & Salt River Meridian, Arizona.

The locality of this claim with reference to some natural object or permanent monument and additional information (if any) concerning its locality are as follows: The Northeast corner of the claim is located 6746 feet South and 1308 feet West from the Northeast Corner of Section 17, T. 19S, R. 25E, Gila & Salt River Meridian, Cochise County, AZ.

ORIGINALLY DATED AND POSTED on the ground the 24TH day of SEPT., 2020.

By: *Neil [Signature]*

BY: Darling Geomatics, Ltd.

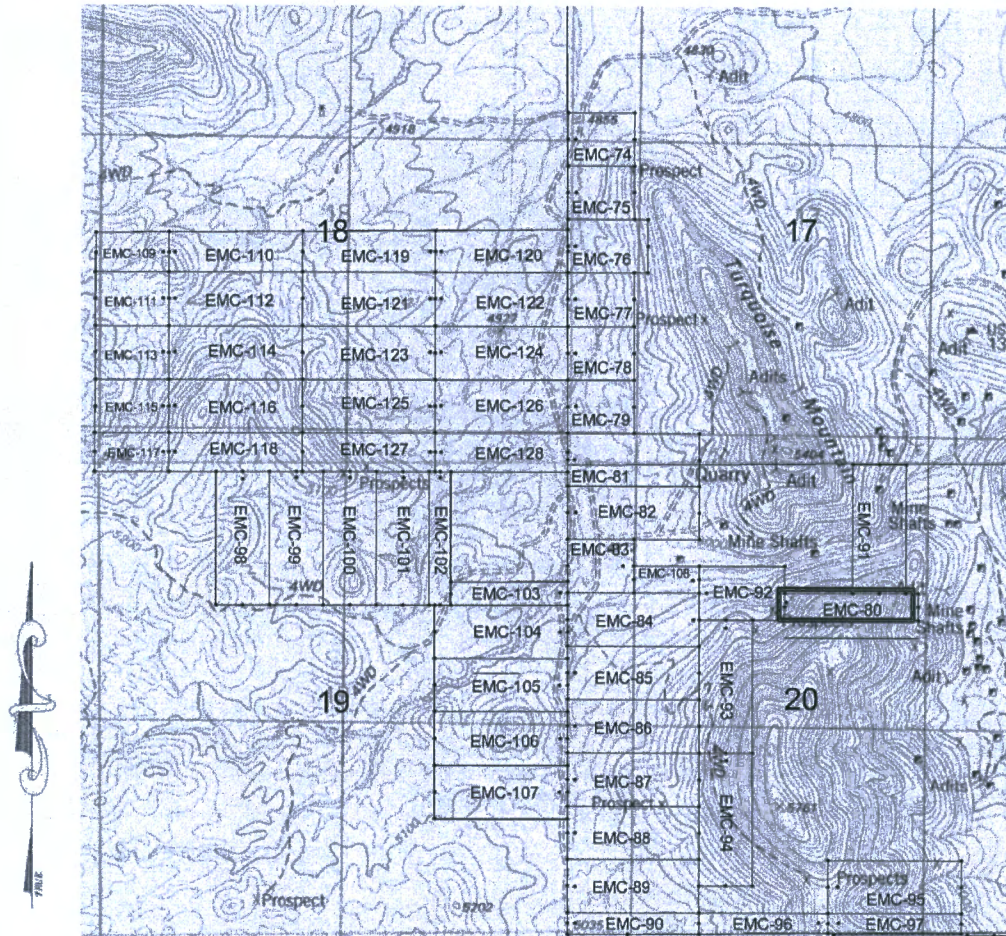
AS AGENT FOR: Excelsior Mining Holdings, Inc.

AMC462320

When Filed Return To:
 2999 North 44th Street
 Suite 300
 Phoenix, AZ 85018

MINING CLAIM MAP

Lode (X) Placer ()



AMC462320

SCALE 1" = 2000ft

1. The above map depicts the EMC-80 mining claim, which is located in Section(s) 20, Township 19S, Range 25E, Gila & Salt River Meridian, COCHISE County, Arizona.
2. The type of corner and location monuments used are as follows: 2"X2"X5' WOOD POSTS.
3. The bearings and distances in degrees and feet between claim corners are as depicted on the map.

RECEIVED
 BLM-AZ STATE OFFICE
 200 DEC 14 A 9 00
 PHOENIX, ARIZONA

When Filed Return To:
2999 North 44th Street
Suite 300
Phoenix, AZ 85018

LOCATION NOTICE FOR LODE MINING CLAIM

NOTICE IS HEREBY GIVEN that the EMC-81 lode mining claim has been located

By: Excelsior Mining Holding, Inc.
2999 North 44th Street
Suite 300
Phoenix, AZ 85018

BLM Date Stamp	RECEIVED BLM AZ STATE OFFICE 2020 DEC 14 A 9 00 PHOENIX, ARIZONA
----------------------	---

The general course of this claim is WEST TO EAST and it is situated in COCHISE County, Arizona. This claim is 1500 feet in length and 600 feet in width.

This claim runs from the location monument on which this location notice is posted approximately 50 feet in a WESTERLY direction to the WEST end line and 1450 feet in a EASTERLY direction to the EAST end line. This claim is marked by six monuments, one at each corner and one at the center of each end line of the claim.

The location monument on which this notice is posted is situated within Section 17, Township 19 SOUTH, Range 25 EAST, Gila & Salt River Meridian, Arizona and this claim encompasses portions of the following quarter section(s): THE SW 1/4 OF SEC 17, THE SE 1/4 OF SEC 18, THE NE 1/4 OF SEC 19 & THE NW 1/4 OF SEC 20, T19S, R25E, Gila & Salt River Meridian, Arizona.

The locality of this claim with reference to some natural object or permanent monument and additional information (if any) concerning its locality are as follows: The Northeast corner of the claim is located 4946 feet South and 3759 feet West from the Northeast Corner of Section 17, T. 19S, R. 25E, Gila & Salt River Meridian, Cochise County, AZ.

ORIGINALLY DATED AND POSTED on the ground the 30TH day of SEPT., 2020.

By: *Neil*

BY: Darling Geomatics, Ltd.

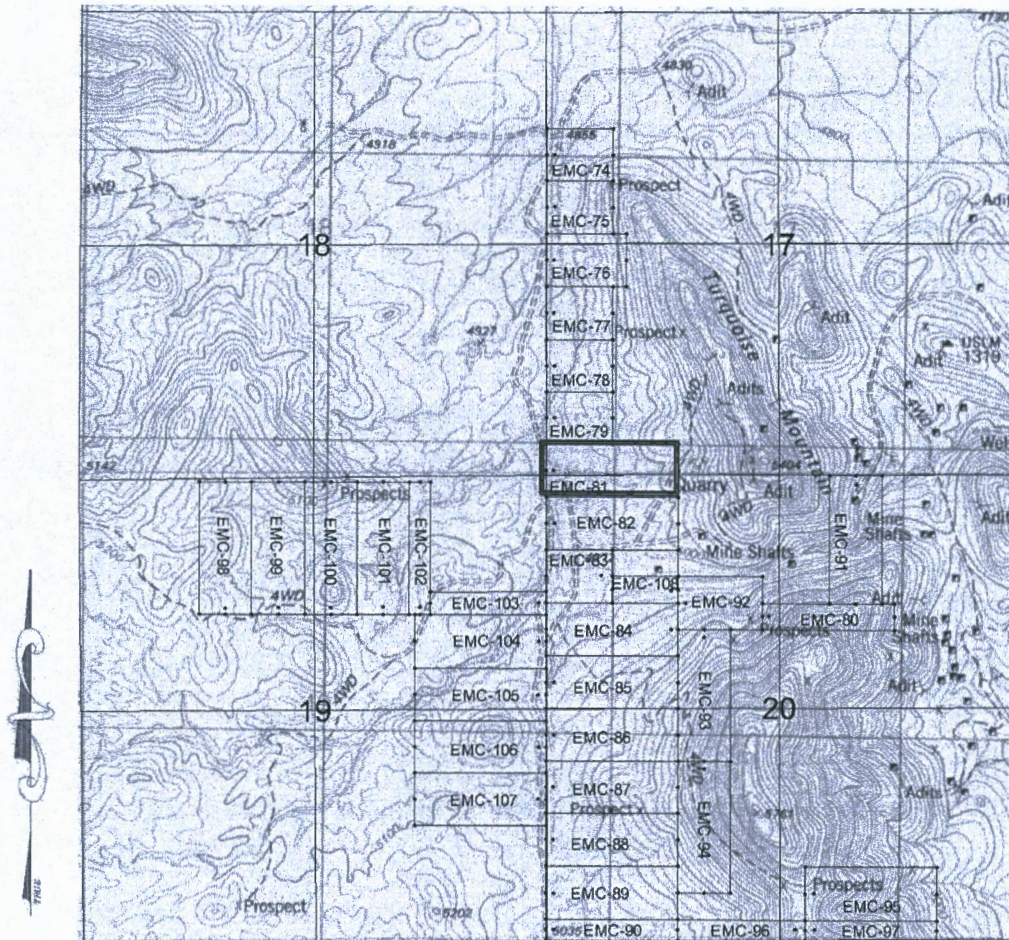
AS AGENT FOR: Excelsior Mining Holdings, Inc.

AMC462321

When Filed Return To:
 2999 North 44th Street
 Suite 300
 Phoenix, AZ 85018

MINING CLAIM MAP

Lode (X) Placer ()



SCALE 1" = 2000ft

AMC462321

1. The above map depicts the EMC-81 mining claim, which is located in Section(s) 17, 18, 19 & 20, Township 19S, Range 25E, Gila & Salt River Meridian, COCHISE County, Arizona.

2. The type of corner and location monuments used are as follows: 2"X2"X5' WOOD POSTS.

3. The bearings and distances in degrees and feet between claim corners are as depicted on the map.

RECEIVED
 DEPT. OF STATE OFFICE
 2020 DEC 14 A 9 00
 PHOENIX, ARIZONA

2020-27689

Page 1 of 2


Requested By: EXCELSIOR MINING HOLDINGS, INC
David W. Stevens - Recorder
Cochise County, AZ
12-10-2020 09:15 AM Recording Fee \$30.00

When Filed Return To:
2999 North 44th Street
Suite 300
Phoenix, AZ 85018

LOCATION NOTICE FOR LODE MINING CLAIM

NOTICE IS HEREBY GIVEN that the EMC-82 lode mining claim has been located

By: Excelsior Mining Holding, Inc.
2999 North 44th Street
Suite 300
Phoenix, AZ 85018



The general course of this claim is WEST TO EAST and it is situated in COCHISE County, Arizona. This claim is 1500 feet in length and 600 feet in width.

This claim runs from the location monument on which this location notice is posted approximately 50 feet in a WESTERLY direction to the WEST end line and 1450 feet in a EASTERLY direction to the EAST end line. This claim is marked by six monuments, one at each corner and one at the center of each end line of the claim.

The location monument on which this notice is posted is situated within Section 20, Township 19 SOUTH, Range 25 EAST, Gila & Salt River Meridian, Arizona and this claim encompasses portions of the following quarter section(s): THE NE 1/4 OF SEC 19 & THE NW 1/4 OF SEC 20, T19S, R25E, Gila & Salt River Meridian, Arizona.

The locality of this claim with reference to some natural object or permanent monument and additional information (if any) concerning its locality are as follows: The Northeast corner of the claim is located 5546 feet South and 3759 feet West from the Northeast Corner of Section 17, T. 19S, R. 25E, Gila & Salt River Meridian, Cochise County, AZ.

ORIGINALLY DATED AND POSTED on the ground the 30TH day of SEPT., 2020.

By: Neil J

BY: Darling Geomatics, Ltd.

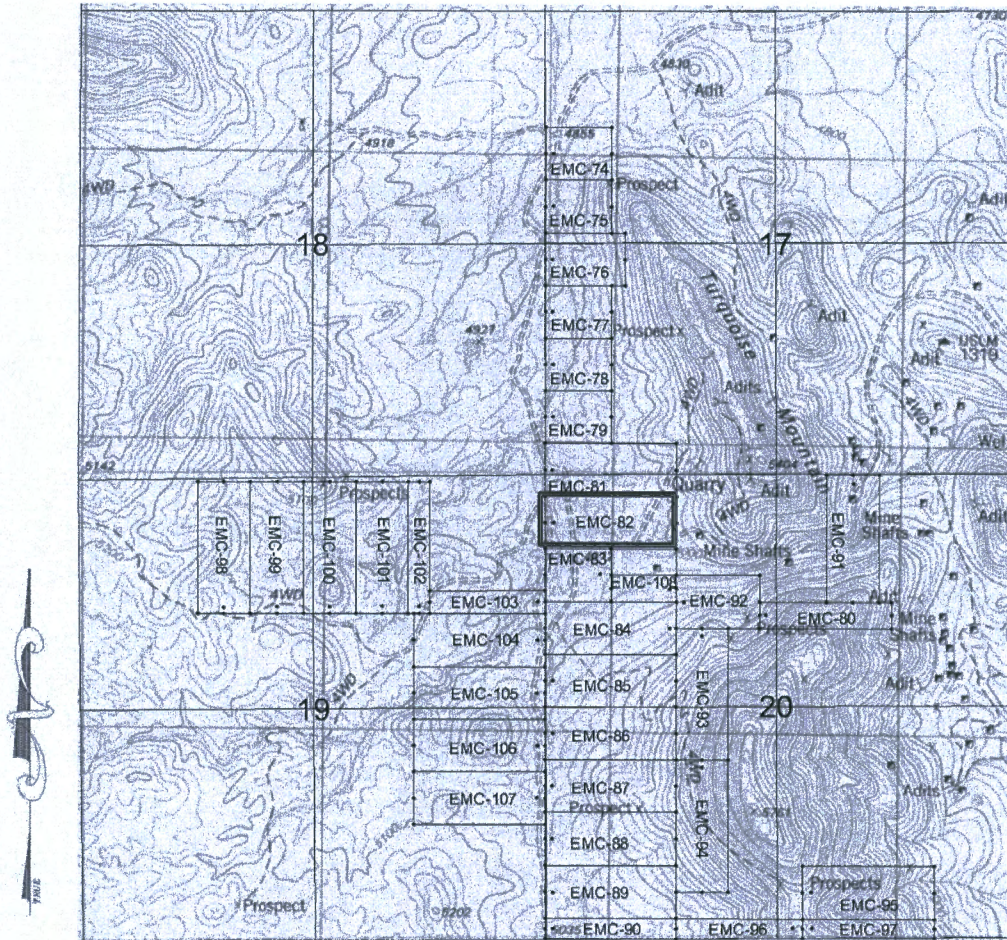
AS AGENT FOR: Excelsior Mining Holdings, Inc.

AMC462322

When Filed Return To:
 2999 North 44th Street
 Suite 300
 Phoenix, AZ 85018

MINING CLAIM MAP

Lode (X) Placer ()



SCALE 1" = 2000ft

AMC462322

1. The above map depicts the EMC-82 mining claim, which is located in Section(s) 19 & 20, Township 19S, Range 25E, Gila & Salt River Meridian, COCHISE County, Arizona.
2. The type of corner and location monuments used are as follows: 2"X2"X5' WOOD POSTS.
3. The bearings and distances in degrees and feet between claim corners are as depicted on the map.

RECEIVED
 BLM AZ STATE OFFICE
 2020 DEC 14 A 9 00
 PHOENIX, ARIZONA

2020-27690

Page 1 of 2


Requested By: EXCELSIOR MINING HOLDINGS, INC
David W. Stevens - Recorder
Cochise County, AZ
12-10-2020 09:15 AM Recording Fee \$30.00

When Filed Return To:
2999 North 44th Street
Suite 300
Phoenix, AZ 85018

LOCATION NOTICE FOR LODE MINING CLAIM

NOTICE IS HEREBY GIVEN that the EMC-83 lode mining claim has been located

By: Excelsior Mining Holding, Inc.
2999 North 44th Street
Suite 300
Phoenix, AZ 85018



The general course of this claim is EAST TO WEST and it is situated in COCHISE County, Arizona. This claim is 750 feet in length and 600 feet in width.

This claim runs from the location monument on which this location notice is posted approximately 131 feet in a EASTERLY direction to the EAST end line and 619 feet in a WESTERLY direction to the WEST end line. This claim is marked by six monuments, one at each corner and one at the center of each end line of the claim.

The location monument on which this notice is posted is situated within Section 20, Township 19 SOUTH, Range 25 EAST, Gila & Salt River Meridian, Arizona and this claim encompasses portions of the following quarter section(s): THE NE 1/4 OF SEC 19 & THE NW 1/4 OF SEC 20, T19S, R25E, Gila & Salt River Meridian, Arizona.

The locality of this claim with reference to some natural object or permanent monument and additional information (if any) concerning its locality are as follows: The Northeast corner of the claim is located 6146 feet South and 4509 feet West from the Northeast Corner of Section 17, T. 19S, R. 25E, Gila & Salt River Meridian, Cochise County, AZ.

ORIGINALLY DATED AND POSTED on the ground the 30TH day of SEPT., 2020.

By: *Neil [Signature]*

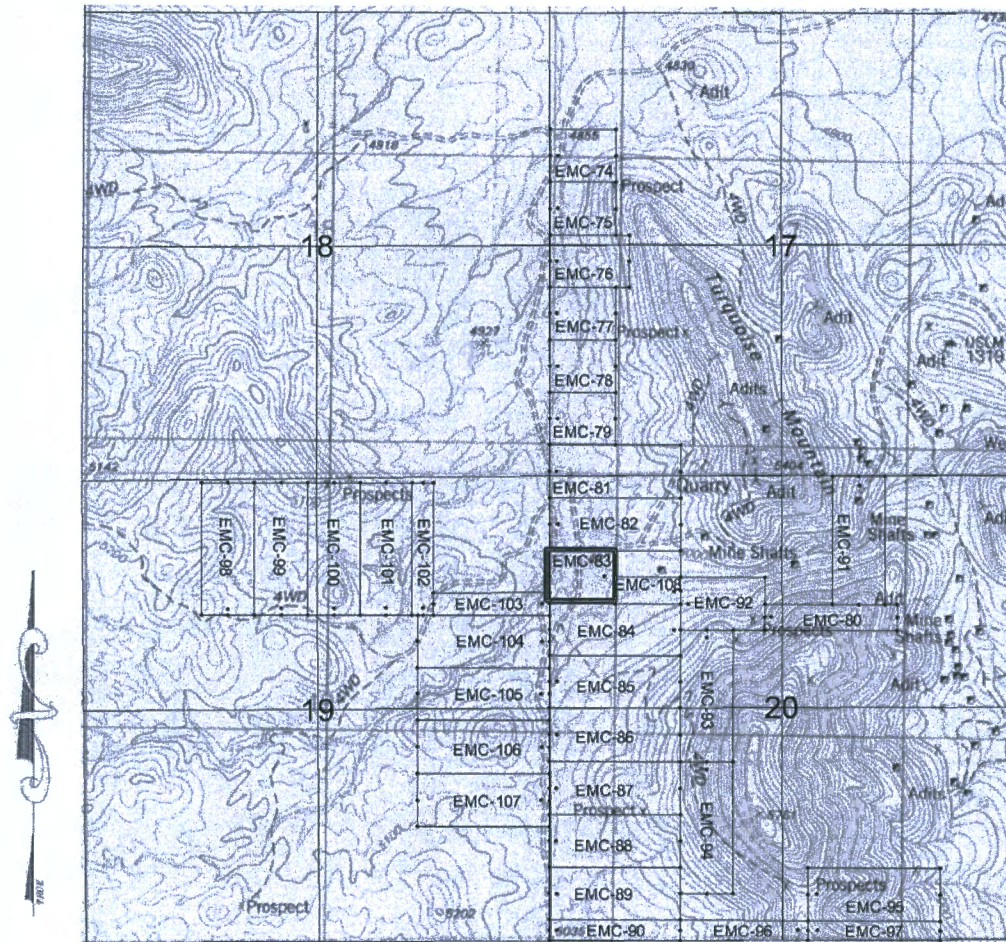
BY: Darling Geomatics, Ltd.
AS AGENT FOR: Excelsior Mining Holdings, Inc.

AMC462323

When Filed Return To:
 2999 North 44th Street
 Suite 300
 Phoenix, AZ 85018

MINING CLAIM MAP

Lode (X) Placer ()



AMC462323

SCALE 1" = 2000ft

1. The above map depicts the EMC-83 mining claim, which is located in Section(s) 19 & 20, Township 19S, Range 25E, Gila & Salt River Meridian, COCHISE County, Arizona.
2. The type of corner and location monuments used are as follows: 2"X2"X5' WOOD POSTS.
3. The bearings and distances in degrees and feet between claim corners are as depicted on the map.

RECEIVED
 BLM AZ STATE OFFICE
 2020 DEC 14 A 9 01
 PHOENIX, ARIZONA

2020-27691

Page 1 of 2

Requested By: EXCELSIOR MINING HOLDINGS, INC

David W. Stevens - Recorder

Cochise County, AZ


12-10-2020 09:15 AM Recordings Fee \$30.00

When Filed Return To:
2999 North 44th Street
Suite 300
Phoenix, AZ 85018

LOCATION NOTICE FOR LODE MINING CLAIM

NOTICE IS HEREBY GIVEN that the EMC-84 lode mining claim has been located

By: Excelsior Mining Holding, Inc.
2999 North 44th Street
Suite 300
Phoenix, AZ 85018



The general course of this claim is EAST TO WEST and it is situated in COCHISE County, Arizona. This claim is 1500 feet in length and 600 feet in width.

This claim runs from the location monument on which this location notice is posted approximately 20 feet in a EASTERLY direction to the EAST end line and 1480 feet in a WESTERLY direction to the WEST end line. This claim is marked by six monuments, one at each corner and one at the center of each end line of the claim.

The location monument on which this notice is posted is situated within Section 20, Township 19 SOUTH, Range 25 EAST, Gila & Salt River Meridian, Arizona and this claim encompasses portions of the following quarter section(s): THE NE 1/4 OF SEC 19 & THE NW 1/4 OF SEC 20, T19S, R25E, Gila & Salt River Meridian, Arizona.

The locality of this claim with reference to some natural object or permanent monument and additional information (if any) concerning its locality are as follows: The Northeast corner of the claim is located 6746 feet South and 3759 feet West from the Northeast Corner of Section 17, T. 19S, R. 25E, Gila & Salt River Meridian, Cochise County, AZ.

ORIGINALLY DATED AND POSTED on the ground the 1st day of OCT., 2020.

By: *Neil J*

BY: Darling Geomatics, Ltd.

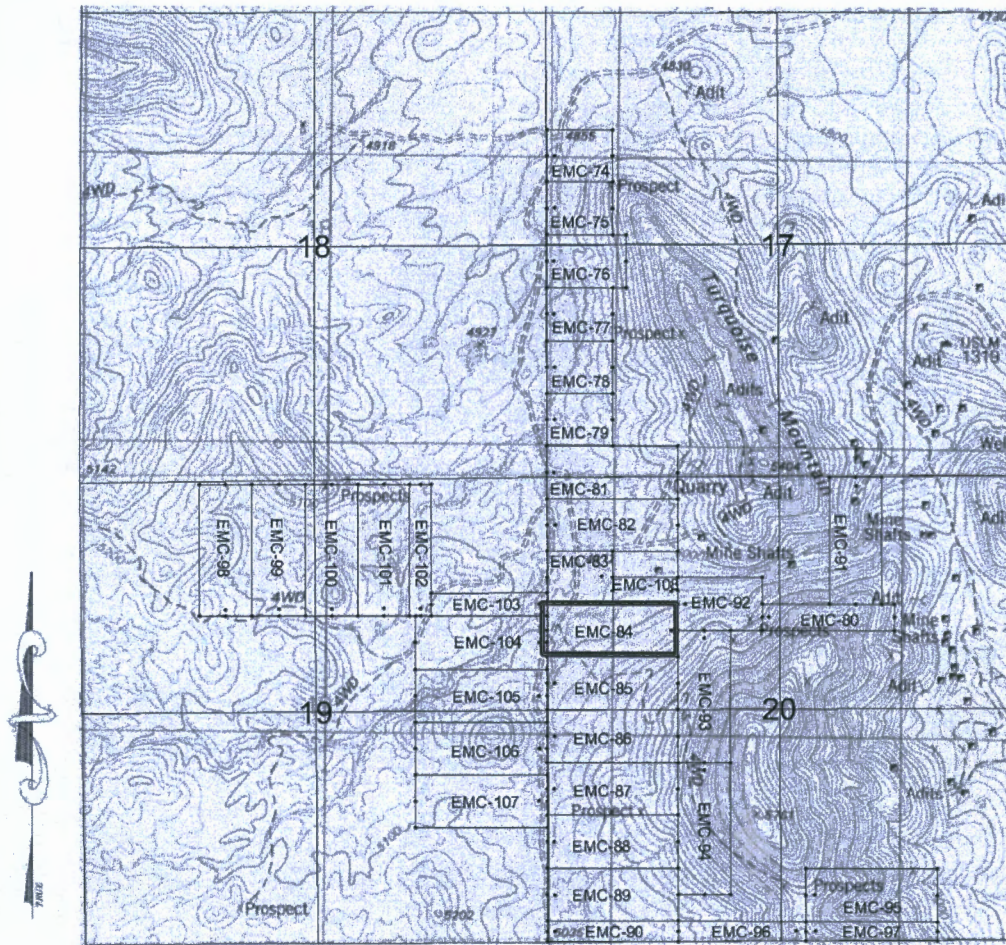
AS AGENT FOR: Excelsior Mining Holdings, Inc.

AHC462324

When Filed Return To:
2999 North 44th Street
Suite 300
Phoenix, AZ 85018

MINING CLAIM MAP

Lode (X) Placer ()



SCALE 1" = 2000ft

ANCL462324

1. The above map depicts the EMC-84 mining claim, which is located in Section(s) 19 & 20, Township 19S, Range 25E, Gila & Salt River Meridian, COCHISE County, Arizona.
2. The type of corner and location monuments used are as follows: 2"X2"X5' WOOD POSTS.
3. The bearings and distances in degrees and feet between claim corners are as depicted on the map.

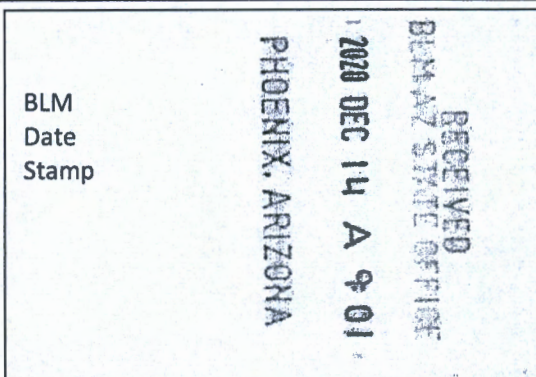
RECEIVED
BIMAZ STAFF OFFICE
2020 DEC 14 A 9 01
PHOENIX, ARIZONA

When Filed Return To:
2999 North 44th Street
Suite 300
Phoenix, AZ 85018

LOCATION NOTICE FOR LODE MINING CLAIM

NOTICE IS HEREBY GIVEN that the EMC-85 lode mining claim has been located

By: Excelsior Mining Holding, Inc.
2999 North 44th Street
Suite 300
Phoenix, AZ 85018



The general course of this claim is WEST TO EAST and it is situated in COCHISE County, Arizona. This claim is 1500 feet in length and 600 feet in width.

This claim runs from the location monument on which this location notice is posted approximately 50 feet in a WESTERLY direction to the WEST end line and 1450 feet in a EASTERLY direction to the EAST end line. This claim is marked by six monuments, one at each corner and one at the center of each end line of the claim.

The location monument on which this notice is posted is situated within Section 20, Township 19 SOUTH, Range 25 EAST, Gila & Salt River Meridian, Arizona and this claim encompasses portions of the following quarter section(s): THE NE 1/4 OF SEC 19 & THE NW & SW 1/4 OF SEC 20, T19S, R25E, Gila & Salt River Meridian, Arizona.

The locality of this claim with reference to some natural object or permanent monument and additional information (if any) concerning its locality are as follows: The Northeast corner of the claim is located 7346 feet South and 3759 feet West from the Northeast Corner of Section 17, T. 19S, R. 25E, Gila & Salt River Meridian, Cochise County, AZ.

ORIGINALLY DATED AND POSTED on the ground the 1ST day of Oct., 2020.

By: *Neil D*

BY: Darling Geomatics, Ltd.

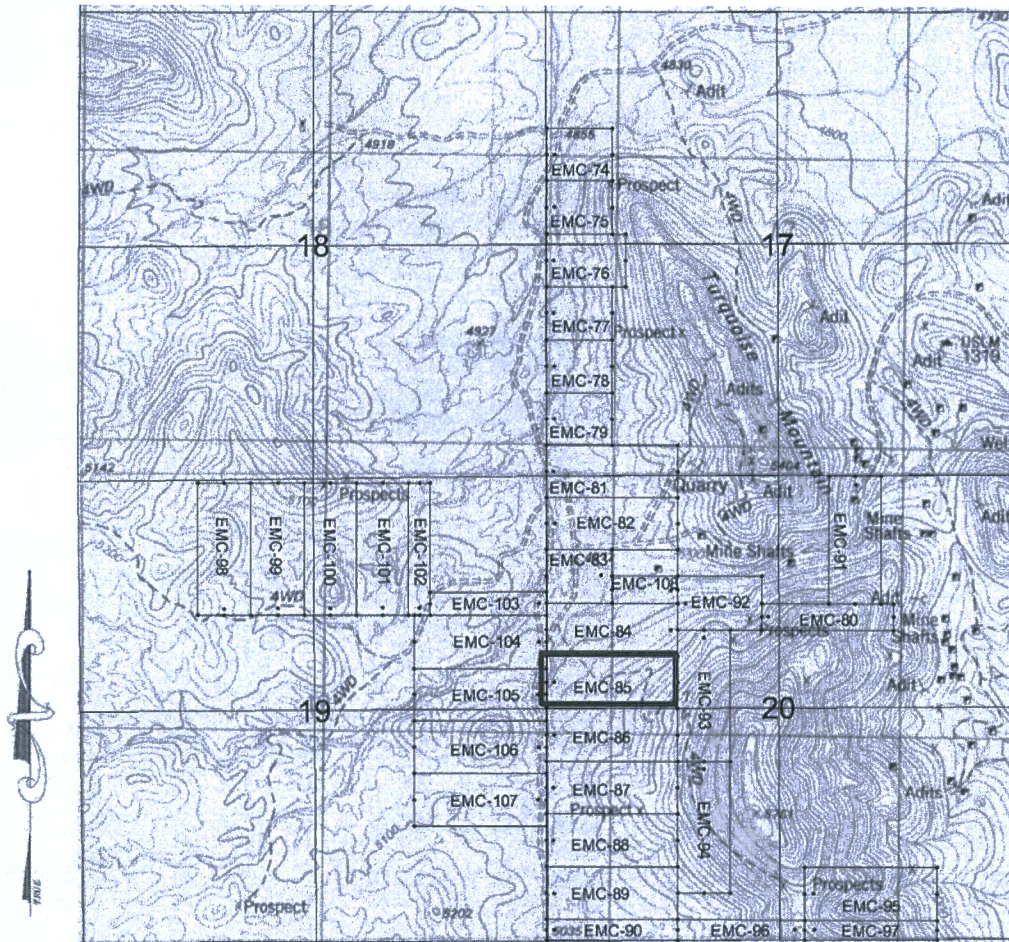
AS AGENT FOR: Excelsior Mining Holdings, Inc.

AMC462325

When Filed Return To:
 2999 North 44th Street
 Suite 300
 Phoenix, AZ 85018

MINING CLAIM MAP

Lode (X) Placer ()



SCALE 1" = 2000ft

AMC462325

1. The above map depicts the **EMC-85** mining claim, which is located in Section(s) 19 & 20, Township 19S, Range 25E, Gila & Salt River Meridian, COCHISE County, Arizona.
2. The type of corner and location monuments used are as follows: 2"X2"X5' WOOD POSTS.
3. The bearings and distances in degrees and feet between claim corners are as depicted on the map.


RECEIVED
 BLM AZ STATE OFFICE
 2020 DEC 14 A 9 01
 PHOENIX, ARIZONA

When Filed Return To:
2999 North 44th Street
Suite 300
Phoenix, AZ 85018

LOCATION NOTICE FOR LODE MINING CLAIM

NOTICE IS HEREBY GIVEN that the EMC-86 lode mining claim has been located

By: Excelsior Mining Holding, Inc.
2999 North 44th Street
Suite 300
Phoenix, AZ 85018



The general course of this claim is WEST TO EAST and it is situated in COCHISE County, Arizona. This claim is 1500 feet in length and 600 feet in width.

This claim runs from the location monument on which this location notice is posted approximately 50 feet in a WESTERLY direction to the WEST end line and 1450 feet in a EASTERLY direction to the EAST end line. This claim is marked by six monuments, one at each corner and one at the center of each end line of the claim.

The location monument on which this notice is posted is situated within Section 20, Township 19 SOUTH, Range 25 EAST, Gila & Salt River Meridian, Arizona and this claim encompasses portions of the following quarter section(s): THE NE & SE 1/4 OF SEC 19 & THE NW & SW 1/4 OF SEC 20, T19S, R25E, Gila & Salt River Meridian, Arizona.

The locality of this claim with reference to some natural object or permanent monument and additional information (if any) concerning its locality are as follows: The Northeast corner of the claim is located 7946 feet South and 3759 feet West from the Northeast Corner of Section 17, T. 19S, R. 25E, Gila & Salt River Meridian, Cochise County, AZ.

ORIGINALLY DATED AND POSTED on the ground the 1ST day of OCT., 2020.

By: *Neil [Signature]*

BY: Darling Geomatics, Ltd.

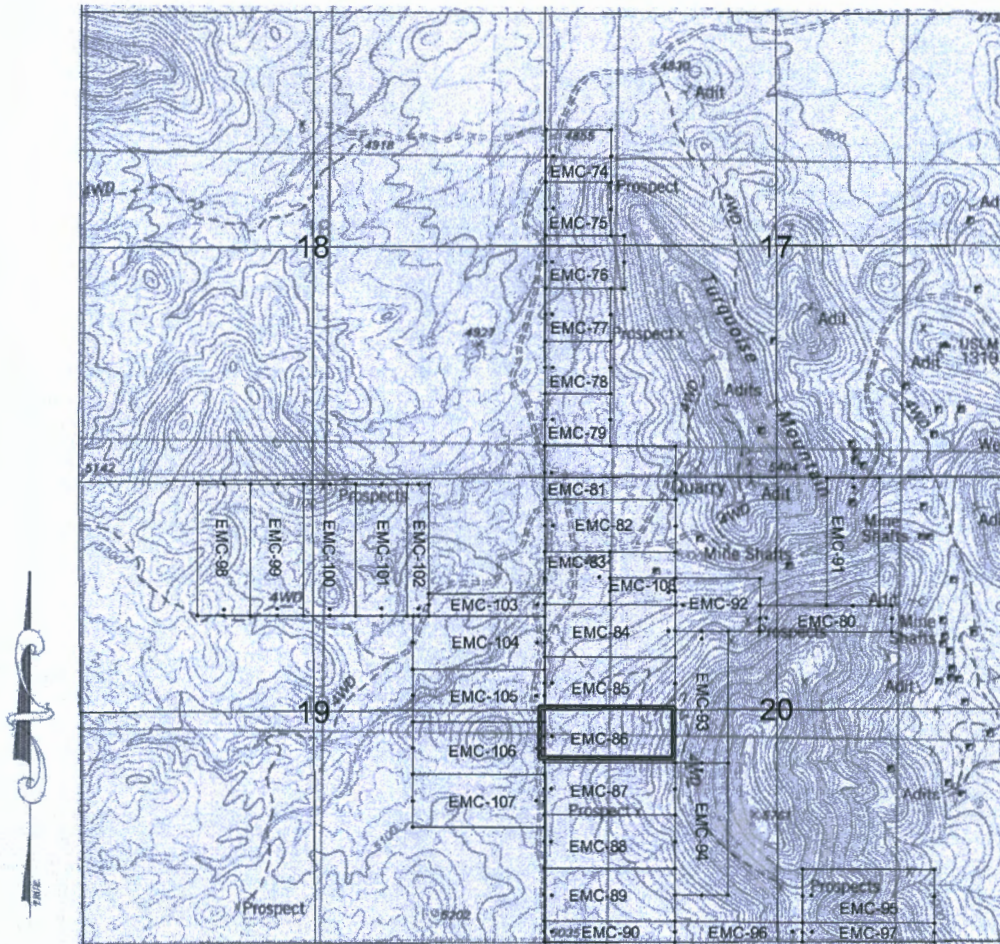
AS AGENT FOR: Excelsior Mining Holdings, Inc.

AMC462326

When Filed Return To:
2999 North 44th Street
Suite 300
Phoenix, AZ 85018

MINING CLAIM MAP

Lode (X) Placer ()



SCALE 1" = 2000ft

AMC462326

1. The above map depicts the EMC-86 mining claim, which is located in Section(s) 19 & 20, Township 19S, Range 25E, Gila & Salt River Meridian, COCHISE County, Arizona.
2. The type of corner and location monuments used are as follows: 2"X2"X5' WOOD POSTS.
3. The bearings and distances in degrees and feet between claim corners are as depicted on the map.

PHOENIX, ARIZONA

2020 DEC 14 A 9 01

RECEIVED
BLM AZ STATE OFFICE

2020-27694

Page 1 of 2


Requested By: EXCELSIOR MINING HOLDINGS, INC
David W. Stevens - Recorder
Cochise County, AZ
12-10-2020 09:15 AM Recordins Fee \$30.00

When Filed Return To:
2999 North 44th Street
Suite 300
Phoenix, AZ 85018

LOCATION NOTICE FOR LODE MINING CLAIM

NOTICE IS HEREBY GIVEN that the EMC-87 lode mining claim has been located

By: Excelsior Mining Holding, Inc.
2999 North 44th Street
Suite 300
Phoenix, AZ 85018



The general course of this claim is WEST TO EAST and it is situated in COCHISE County, Arizona. This claim is 1500 feet in length and 600 feet in width.

This claim runs from the location monument on which this location notice is posted approximately 50 feet in a WESTERLY direction to the WEST end line and 1450 feet in a EASTERLY direction to the EAST end line. This claim is marked by six monuments, one at each corner and one at the center of each end line of the claim.

The location monument on which this notice is posted is situated within Section 20, Township 19 SOUTH, Range 25 EAST, Gila & Salt River Meridian, Arizona and this claim encompasses portions of the following quarter section(s): THE SE 1/4 OF SEC 19 & THE SW 1/4 OF SEC 20, T19S, R25E, Gila & Salt River Meridian, Arizona.

The locality of this claim with reference to some natural object or permanent monument and additional information (if any) concerning its locality are as follows: The Northeast corner of the claim is located 8546 feet South and 3759 feet West from the Northeast Corner of Section 17, T. 19S, R. 25E, Gila & Salt River Meridian, Cochise County, AZ.

ORIGINALLY DATED AND POSTED on the ground the 1ST day of OCT., 2020.

By: *Nail J*

BY: Darling Geomatics, Ltd.

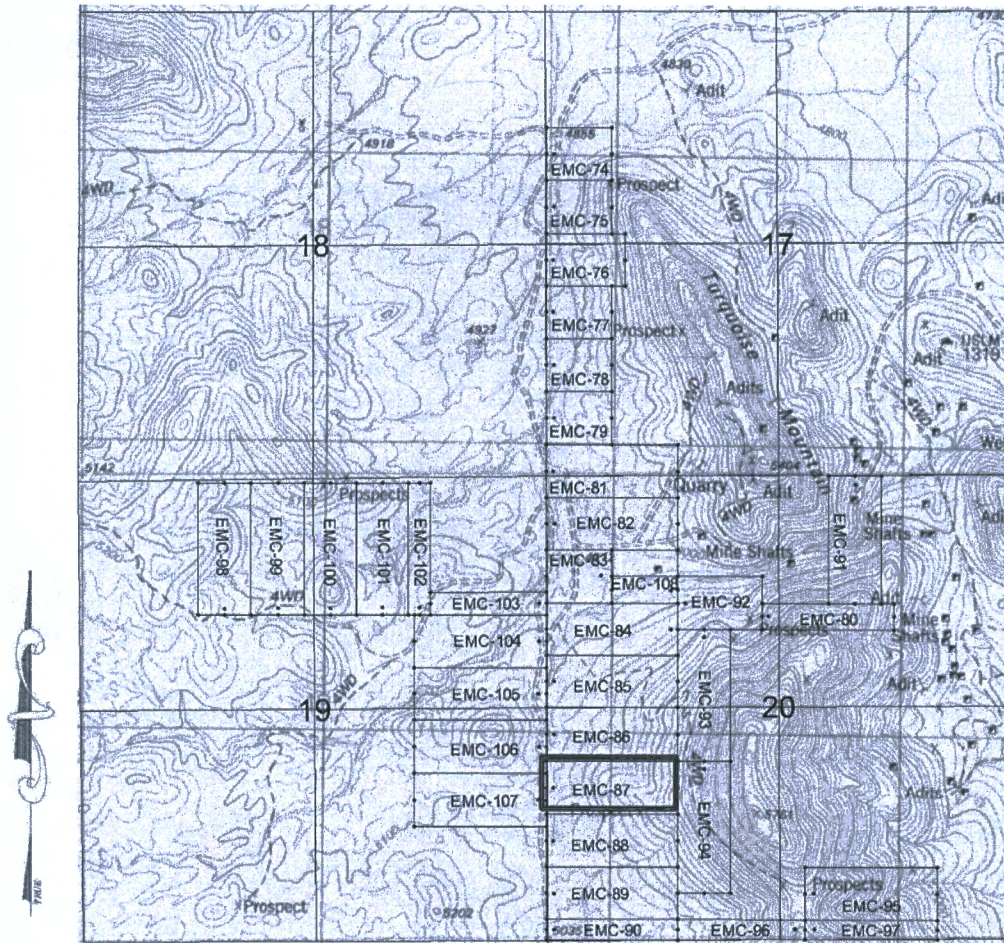
AS AGENT FOR: Excelsior Mining Holdings, Inc.

AMC462327

When Filed Return To:
2999 North 44th Street
Suite 300
Phoenix, AZ 85018

MINING CLAIM MAP

Lode (X) Placer ()



SCALE 1" = 2000ft

AMC462327

1. The above map depicts the EMC-87 mining claim, which is located in Section(s) 19 & 20, Township 19S, Range 25E, Gila & Salt River Meridian, COCHISE County, Arizona.
2. The type of corner and location monuments used are as follows: 2"X2"X5' WOOD POSTS.
3. The bearings and distances in degrees and feet between claim corners are as depicted on the map.


RECEIVED
BEM AZ STATE OFFICE
2020 DEC 14 A 9 01
PHOENIX, ARIZONA

When Filed Return To:
2999 North 44th Street
Suite 300
Phoenix, AZ 85018

LOCATION NOTICE FOR LODE MINING CLAIM

NOTICE IS HEREBY GIVEN that the EMC-88 lode mining claim has been located

By: Excelsior Mining Holding, Inc.
2999 North 44th Street
Suite 300
Phoenix, AZ 85018



The general course of this claim is WEST TO EAST and it is situated in COCHISE County, Arizona. This claim is 1500 feet in length and 600 feet in width.

This claim runs from the location monument on which this location notice is posted approximately 50 feet in a WESTERLY direction to the WEST end line and 1450 feet in a EASTERLY direction to the EAST end line. This claim is marked by six monuments, one at each corner and one at the center of each end line of the claim.

The location monument on which this notice is posted is situated within Section 20, Township 19 SOUTH, Range 25 EAST, Gila & Salt River Meridian, Arizona and this claim encompasses portions of the following quarter section(s): THE SE 1/4 OF SEC 19 & THE SW 1/4 OF SEC 20, T19S, R25E, Gila & Salt River Meridian, Arizona.

The locality of this claim with reference to some natural object or permanent monument and additional information (if any) concerning its locality are as follows: The Northeast corner of the claim is located 9146 feet South and 3759 feet West from the Northeast Corner of Section 17, T. 19S, R. 25E, Gila & Salt River Meridian, Cochise County, AZ.

ORIGINALLY DATED AND POSTED on the ground the 1ST day of OCT., 2020.

By: *Neil J*

BY: Darling Geomatics, Ltd.

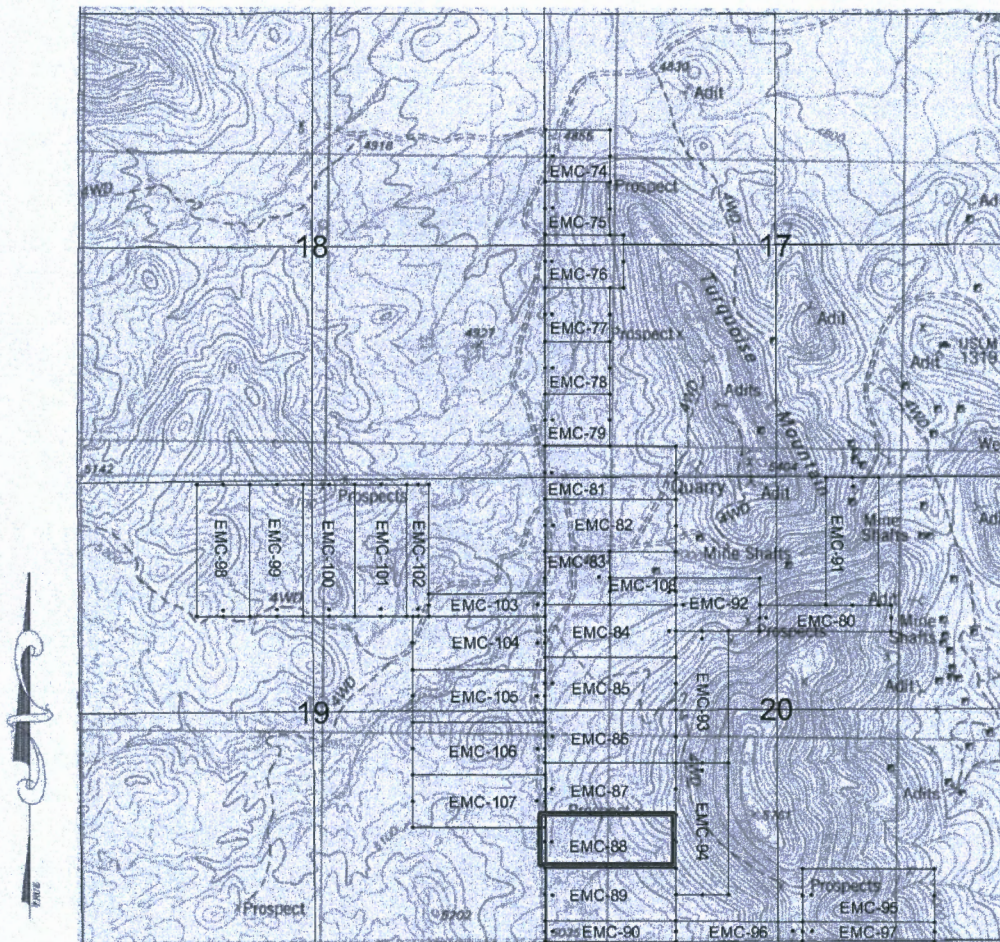
AS AGENT FOR: Excelsior Mining Holdings, Inc.

AN0462328

When Filed Return To:
2999 North 44th Street
Suite 300
Phoenix, AZ 85018

MINING CLAIM MAP

Lode (X) Placer ()



SCALE 1" = 2000ft

AMC462328

1. The above map depicts the EMC-88 mining claim, which is located in Section(s) 19 & 20, Township 19S, Range 25E, Gila & Salt River Meridian, COCHISE County, Arizona.
2. The type of corner and location monuments used are as follows: 2"X2"X5' WOOD POSTS.
3. The bearings and distances in degrees and feet between claim corners are as depicted on the map.

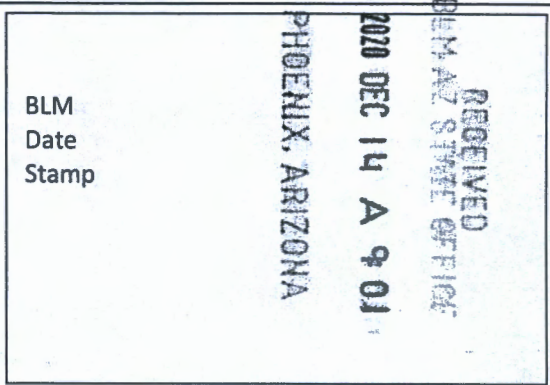
RECEIVED
BIRMINGHAM STAFF OFFICE
2020 DEC 14 A 9:01
PHOENIX, ARIZONA

When Filed Return To:
2999 North 44th Street
Suite 300
Phoenix, AZ 85018

LOCATION NOTICE FOR LODE MINING CLAIM

NOTICE IS HEREBY GIVEN that the EMC-89 lode mining claim has been located

By: Excelsior Mining Holding, Inc.
2999 North 44th Street
Suite 300
Phoenix, AZ 85018



The general course of this claim is WEST TO EAST and it is situated in COCHISE County, Arizona. This claim is 1500 feet in length and 600 feet in width.

This claim runs from the location monument on which this location notice is posted approximately 50 feet in a WESTERLY direction to the WEST end line and 1450 feet in a EASTERLY direction to the EAST end line. This claim is marked by six monuments, one at each corner and one at the center of each end line of the claim.

The location monument on which this notice is posted is situated within Section 20, Township 19 SOUTH, Range 25 EAST, Gila & Salt River Meridian, Arizona and this claim encompasses portions of the following quarter section(s): THE SE 1/4 OF SEC 19 & THE SW 1/4 OF SEC 20, T19S, R25E, Gila & Salt River Meridian, Arizona.

The locality of this claim with reference to some natural object or permanent monument and additional information (if any) concerning its locality are as follows: The Northeast corner of the claim is located 9746 feet South and 3759 feet West from the Northeast Corner of Section 17, T. 19S, R. 25E, Gila & Salt River Meridian, Cochise County, AZ.

ORIGINALLY DATED AND POSTED on the ground the 1ST day of OCT., 2020.

By: Neil J.

BY: Darling Geomatics, Ltd.

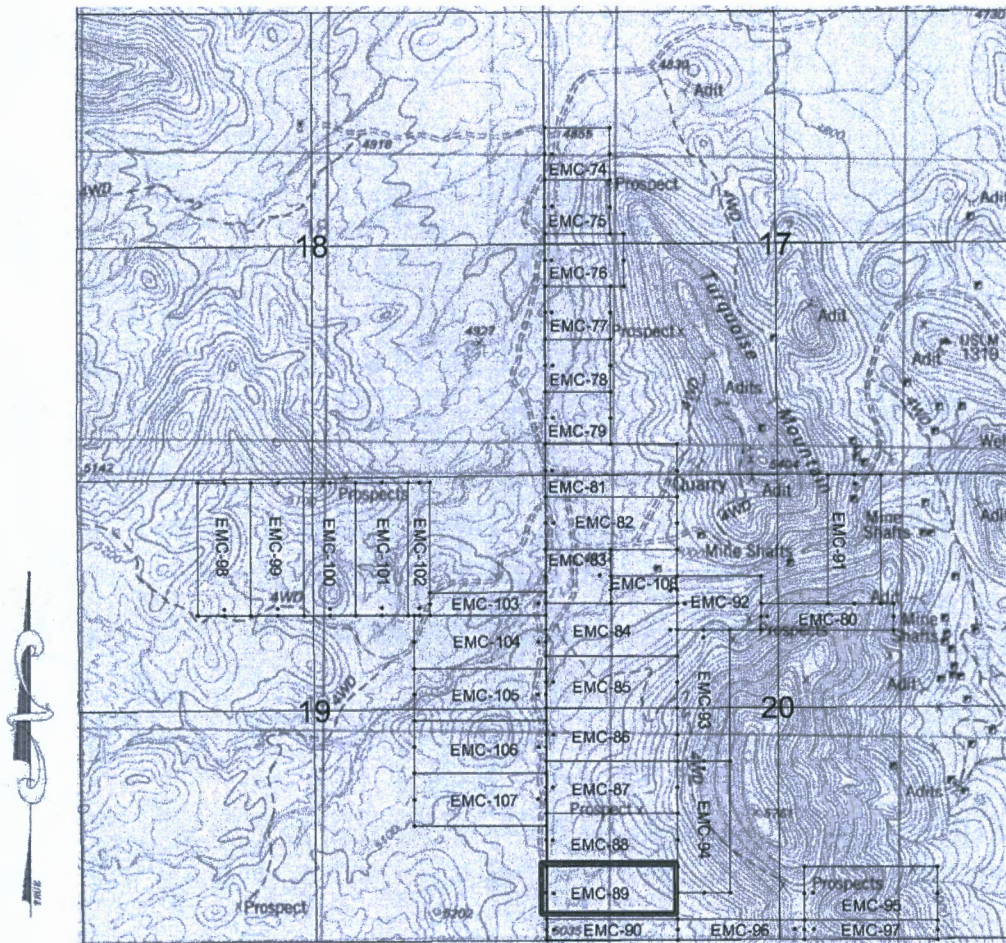
AS AGENT FOR: Excelsior Mining Holdings, Inc.

AMC462329

When Filed Return To:
2999 North 44th Street
Suite 300
Phoenix, AZ 85018

MINING CLAIM MAP

Lode (X) Placer ()



SCALE 1" = 2000ft

AMC462329

1. The above map depicts the EMC-89 mining claim, which is located in Section(s) 19 & 20, Township 19S, Range 25E, Gila & Salt River Meridian, COCHISE County, Arizona.
2. The type of corner and location monuments used are as follows: 2"X2"X5' WOOD POSTS.
3. The bearings and distances in degrees and feet between claim corners are as depicted on the map.


RECEIVED
BIAVAZ STATE OFFICE
2020 DEC 14 A 9 01
HOENIX, ARIZONA

When Filed Return To:
2999 North 44th Street
Suite 300
Phoenix, AZ 85018

LOCATION NOTICE FOR LODE MINING CLAIM

NOTICE IS HEREBY GIVEN that the EMC-90 lode mining claim has been located

By: Excelsior Mining Holding, Inc.
2999 North 44th Street
Suite 300
Phoenix, AZ 85018



The general course of this claim is WEST TO EAST and it is situated in COCHISE County, Arizona. This claim is 1500 feet in length and 241 feet in width.

This claim runs from the location monument on which this location notice is posted approximately 50 feet in a WESTERLY direction to the WEST end line and 1450 feet in a EASTERLY direction to the EAST end line. This claim is marked by six monuments, one at each corner and one at the center of each end line of the claim.

The location monument on which this notice is posted is situated within Section 20, Township 19 SOUTH, Range 25 EAST, Gila & Salt River Meridian, Arizona and this claim encompasses portions of the following quarter section(s): THE SE 1/4 OF SEC 19, THE SW 1/4 OF SEC 20 & THE NW 1/4 OF SEC 29, T19S, R25E, Gila & Salt River Meridian, Arizona.

The locality of this claim with reference to some natural object or permanent monument and additional information (if any) concerning its locality are as follows: The Northeast corner of the claim is located 10346 feet South and 3759 feet West from the Northeast Corner of Section 17, T. 19S, R. 25E, Gila & Salt River Meridian, Cochise County, AZ.

ORIGINALLY DATED AND POSTED on the ground the 1ST day of OCT., 2020.

By: *Neil J*

BY: Darling Geomatics, Ltd.

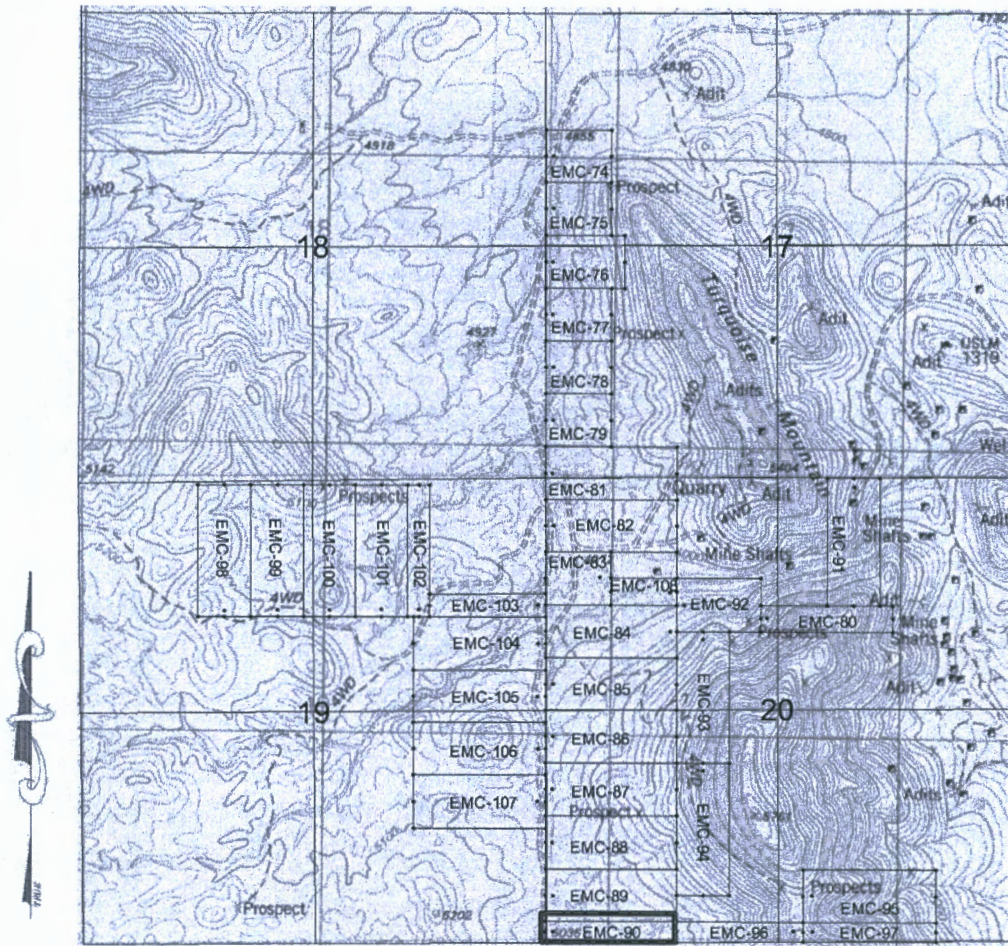
AS AGENT FOR: Excelsior Mining Holdings, Inc.

AMC462330

When Filed Return To:
 2999 North 44th Street
 Suite 300
 Phoenix, AZ 85018

MINING CLAIM MAP

Lode (X) Placer ()



AHC462330

SCALE 1" = 2000ft

1. The above map depicts the EMC-90 mining claim, which is located in Section(s) 19, 20 & 29, Township 19S, Range 25E, Gila & Salt River Meridian, COCHISE County, Arizona.
2. The type of corner and location monuments used are as follows: 2"X2"X5' WOOD POSTS.
3. The bearings and distances in degrees and feet between claim corners are as depicted on the map.

RECEIVED
 2020 DEC 14 A 9 02
 BLM AT STATE OFFICE
 PHOENIX, ARIZONA

2020-27698

Page 1 of 2

Requested By: EXCELSIOR MINING HOLDINGS, INC

David W. Stevens - Recorder

Cochise County, AZ

12-10-2020 09:15 AM Recordings Fee \$30.00

When Filed Return To:
2999 North 44th Street
Suite 300
Phoenix, AZ 85018

LOCATION NOTICE FOR LODE MINING CLAIM

NOTICE IS HEREBY GIVEN that the EMC-91 lode mining claim has been located

By: Excelsior Mining Holding, Inc.
2999 North 44th Street
Suite 300
Phoenix, AZ 85018

RECEIVED
BLM AZ STATE OFFICE
2020 DEC 14 A 9 02
PHOENIX, ARIZONA
BLM
Date
Stamp

The general course of this claim is SOUTH TO NORTH and it is situated in COCHISE County, Arizona. This claim is 1455 feet in length and 600 feet in width.

This claim runs from the location monument on which this location notice is posted approximately 20 feet in a SOUTHERLY direction to the SOUTH end line and 1435 feet in a NORTHERLY direction to the NORTH end line. This claim is marked by six monuments, one at each corner and one at the center of each end line of the claim.

The location monument on which this notice is posted is situated within Section 20, Township 19 SOUTH, Range 25 EAST, Gila & Salt River Meridian, Arizona and this claim encompasses portions of the following quarter section(s): THE NE 1/4 OF SEC 20, T19S, R25E, Gila & Salt River Meridian, Arizona.

The locality of this claim with reference to some natural object or permanent monument and additional information (if any) concerning its locality are as follows: The Northeast corner of the claim is located 5291 feet South and 1448 feet West from the Northeast Corner of Section 17, T. 19S, R. 25E, Gila & Salt River Meridian, Cochise County, AZ.

ORIGINALLY DATED AND POSTED on the ground the 2ND day of OCT., 2020.

By: *Mis J*

BY: Darling Geomatics, Ltd.

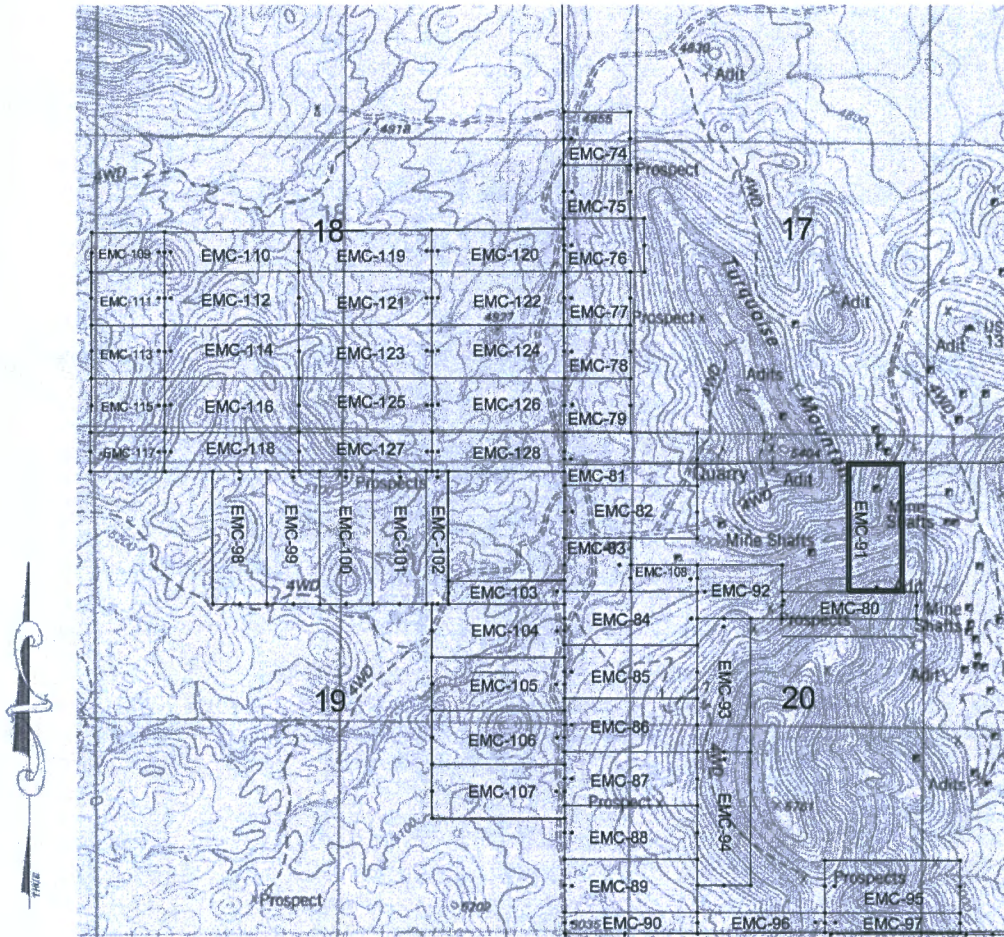
AS AGENT FOR: Excelsior Mining Holdings, Inc.

AMC462331

When Filed Return To:
 2999 North 44th Street
 Suite 300
 Phoenix, AZ 85018

MINING CLAIM MAP

Lode (X) Placer ()



SCALE 1" = 2000ft

AHC462331

1. The above map depicts the EMC-91 mining claim, which is located in Section(s) 20, Township 19S, Range 25E, Gila & Salt River Meridian, COCHISE County, Arizona.
2. The type of corner and location monuments used are as follows: 2"X2"X5' WOOD POSTS.
3. The bearings and distances in degrees and feet between claim corners are as depicted on the map.

RECEIVED
 BEN AZ STAFF OFFICE
 2020 DEC 14 A 9 02
 PHOENIX, ARIZONA

2020-27699

Page 1 of 2

Requested By: EXCELSIOR MINING HOLDINGS, INC

David W. Stevens - Recorder

Cochise County, AZ

12-10-2020 09:15 AM Recordings Fee \$30.00

When Filed Return To:
2999 North 44th Street
Suite 300
Phoenix, AZ 85018

LOCATION NOTICE FOR LODE MINING CLAIM

NOTICE IS HEREBY GIVEN that the EMC-92 lode mining claim has been located

By: Excelsior Mining Holding, Inc.
2999 North 44th Street
Suite 300
Phoenix, AZ 85018

RECEIVED
BLM-AZ STATE OFFICE
2020 DEC 14 A 9 02
PHOENIX, ARIZONA
BLM
Date
Stamp

The general course of this claim is WEST TO EAST and it is situated in COCHISE County, Arizona. This claim is 952 feet in length and 600 feet in width.

This claim runs from the location monument on which this location notice is posted approximately 20 feet in a WESTERLY direction to the WEST end line and 932 feet in a EASTERLY direction to the EAST end line. This claim is marked by six monuments, one at each corner and one at the center of each end line of the claim.

The location monument on which this notice is posted is situated within Section 20, Township 19 SOUTH, Range 25 EAST, Gila & Salt River Meridian, Arizona and this claim encompasses portions of the following quarter section(s): THE NW 1/4 OF SEC 20, T19S, R25E, Gila & Salt River Meridian, Arizona.

The locality of this claim with reference to some natural object or permanent monument and additional information (if any) concerning its locality are as follows: The Northeast corner of the claim is located 6446 feet South and 2808 feet West from the Northeast Corner of Section 17, T. 19S, R. 25E, Gila & Salt River Meridian, Cochise County, AZ.

ORIGINALLY DATED AND POSTED on the ground the 24TH day of SEPT., 2020.

By: *Neil*

BY: Darling Geomatics, Ltd.

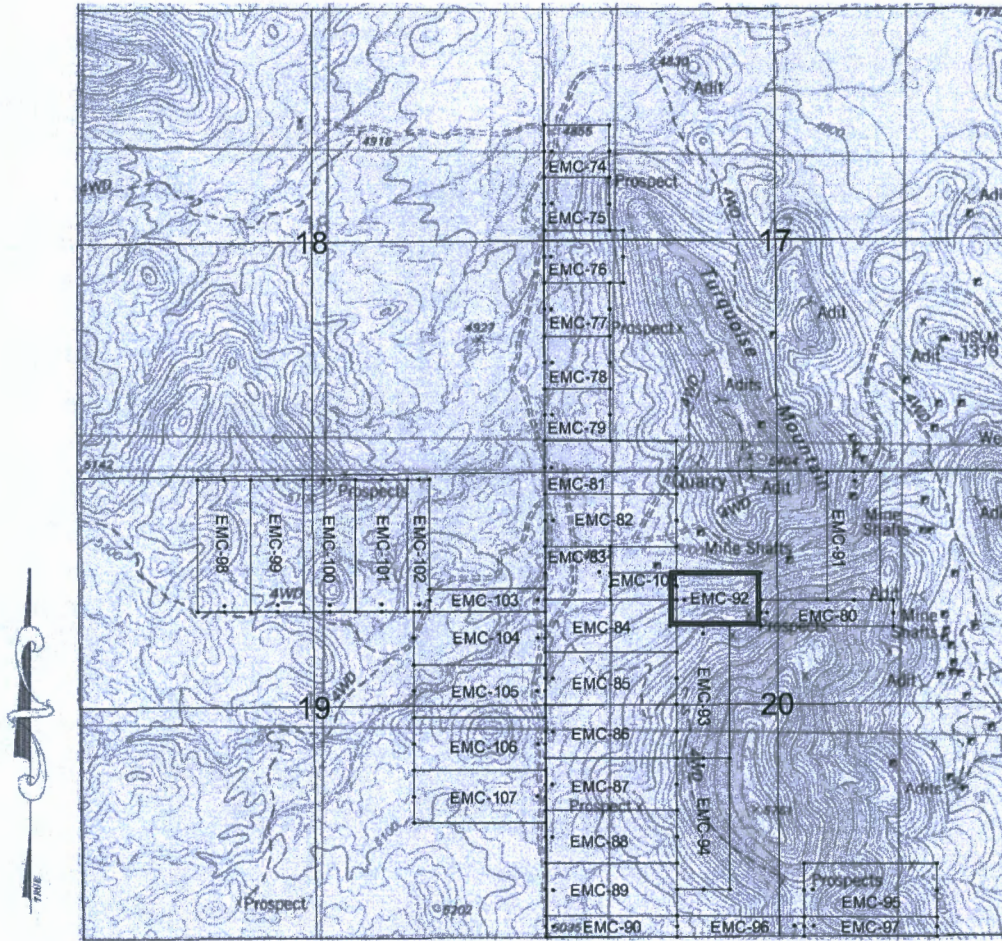
AS AGENT FOR: Excelsior Mining Holdings, Inc.

AMC462332

When Filed Return To:
2999 North 44th Street
Suite 300
Phoenix, AZ 85018

MINING CLAIM MAP

Lode (X) Placer ()



SCALE 1" = 2000ft

ANCL462332

1. The above map depicts the EMC-92 mining claim, which is located in Section(s) 20, Township 19S, Range 25E, Gila & Salt River Meridian, COCHISE County, Arizona.
2. The type of corner and location monuments used are as follows: 2"X2"X5' WOOD POSTS.
3. The bearings and distances in degrees and feet between claim corners are as depicted on the map.

RECEIVED
BIRMINGHAM STATE OFFICE
2020 DEC 14 A 9 02
PHOENIX, ARIZONA

2020-27700

Page 1 of 2

Requested By: EXCELSIOR MINING HOLDINGS, INC

David W. Stevens - Recorder

Cochise County, AZ

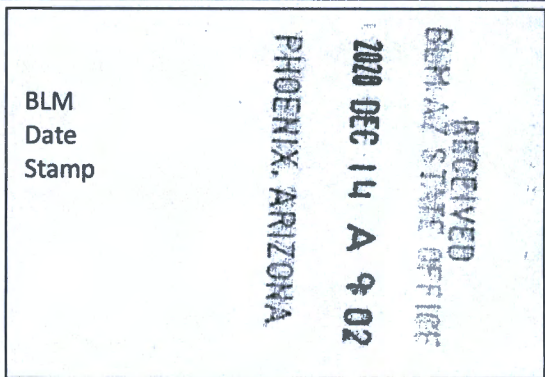
12-10-2020 09:15 AM Recording Fee \$30.00

When Filed Return To:
2999 North 44th Street
Suite 300
Phoenix, AZ 85018

LOCATION NOTICE FOR LODE MINING CLAIM

NOTICE IS HEREBY GIVEN that the EMC-93 lode mining claim has been located

By: Excelsior Mining Holding, Inc.
2999 North 44th Street
Suite 300
Phoenix, AZ 85018



The general course of this claim is NORTH TO SOUTH and it is situated in COCHISE County, Arizona. This claim is 1500 feet in length and 600 feet in width.

This claim runs from the location monument on which this location notice is posted approximately 20 feet in a NORTHERLY direction to the NORTH end line and 1480 feet in a SOUTHERLY direction to the SOUTH end line. This claim is marked by six monuments, one at each corner and one at the center of each end line of the claim.

The location monument on which this notice is posted is situated within Section 20, Township 19 SOUTH, Range 25 EAST, Gila & Salt River Meridian, Arizona and this claim encompasses portions of the following quarter section(s): THE NW & SW 1/4 OF SEC 20, T19S, R25E, Gila & Salt River Meridian, Arizona.

The locality of this claim with reference to some natural object or permanent monument and additional information (if any) concerning its locality are as follows: The Northeast corner of the claim is located 7046 feet South and 3159 feet West from the Northeast Corner of Section 17, T. 19S, R. 25E, Gila & Salt River Meridian, Cochise County, AZ.

ORIGINALLY DATED AND POSTED on the ground the 24TH day of SEPT., 2020.

By: Neil [Signature]

BY: Darling Geomatics, Ltd.

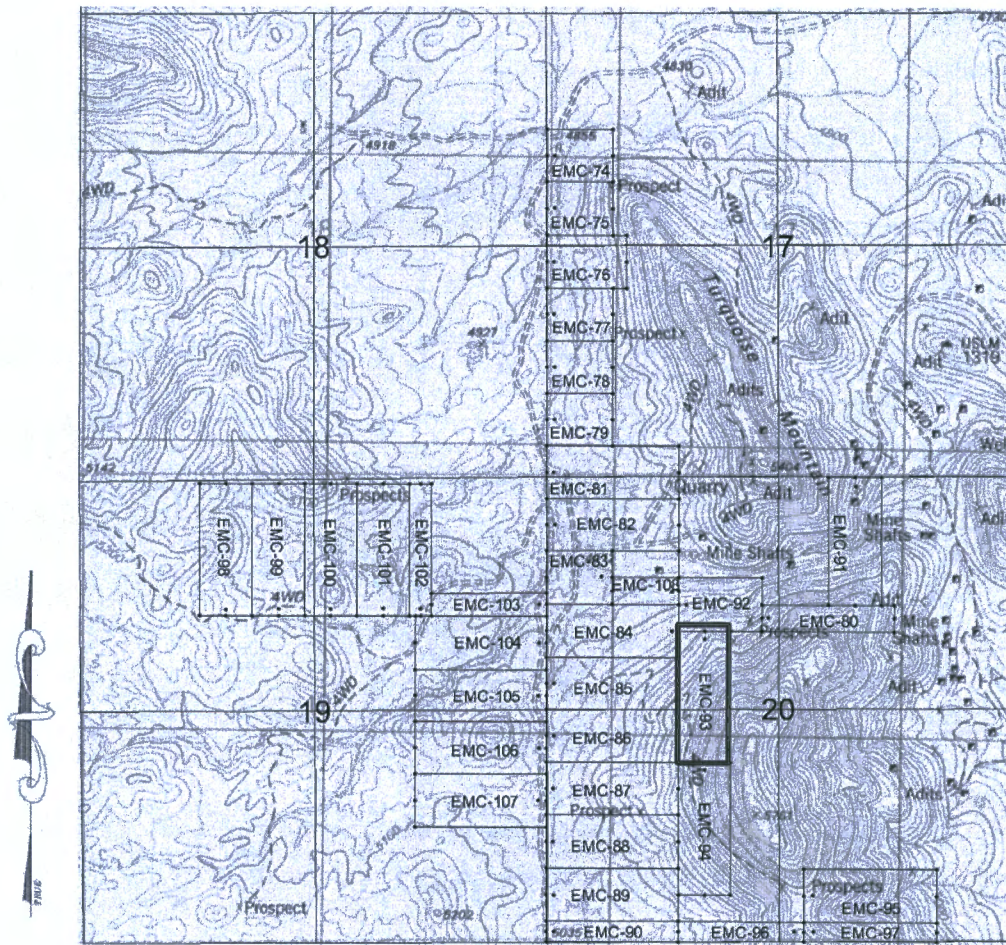
AS AGENT FOR: Excelsior Mining Holdings, Inc.

AMC462333

When Filed Return To:
2999 North 44th Street
Suite 300
Phoenix, AZ 85018

MINING CLAIM MAP

Lode (X) Placer ()



SCALE 1" = 2000ft

AMC462333

1. The above map depicts the EMC-93 mining claim, which is located in Section(s) 20, Township 19S, Range 25E, Gila & Salt River Meridian, COCHISE County, Arizona.
2. The type of corner and location monuments used are as follows: 2"X2"X5' WOOD POSTS.
3. The bearings and distances in degrees and feet between claim corners are as depicted on the map.

RECEIVED
BUREAU OF LAND MANAGEMENT
PHOENIX, ARIZONA
2020 DEC 14 A 9 02

When Filed Return To:
2999 North 44th Street
Suite 300
Phoenix, AZ 85018

LOCATION NOTICE FOR LODE MINING CLAIM

NOTICE IS HEREBY GIVEN that the EMC-95 lode mining claim has been located

By: Excelsior Mining Holding, Inc.
2999 North 44th Street
Suite 300
Phoenix, AZ 85018

RECEIVED
BLM AZ STATE OFFICE
2020 DEC 14 A 9 02
PHOENIX, ARIZONA
BLM
Date
Stamp

The general course of this claim is EAST TO WEST and it is situated in COCHISE County, Arizona. This claim is 1500 feet in length and 600 feet in width.

This claim runs from the location monument on which this location notice is posted approximately 20 feet in a EASTERLY direction to the EAST end line and 1480 feet in a WESTERLY direction to the WEST end line. This claim is marked by six monuments, one at each corner and one at the center of each end line of the claim.

The location monument on which this notice is posted is situated within Section 20, Township 19 SOUTH, Range 25 EAST, Gila & Salt River Meridian, Arizona and this claim encompasses portions of the following quarter section(s): SE 1/4 OF SEC 20, T19S, R25E, Gila & Salt River Meridian, Arizona.

The locality of this claim with reference to some natural object or permanent monument and additional information (if any) concerning its locality are as follows: The Northeast corner of the claim is located 9752 feet South and 820 feet West from the Northeast Corner of Section 17, T. 19S, R. 25E, Gila & Salt River Meridian, Cochise County, AZ.

ORIGINALLY DATED AND POSTED on the ground the 24TH day of SEPT., 2020.

By: *Neil J*

BY: Darling Geomatics, Ltd.

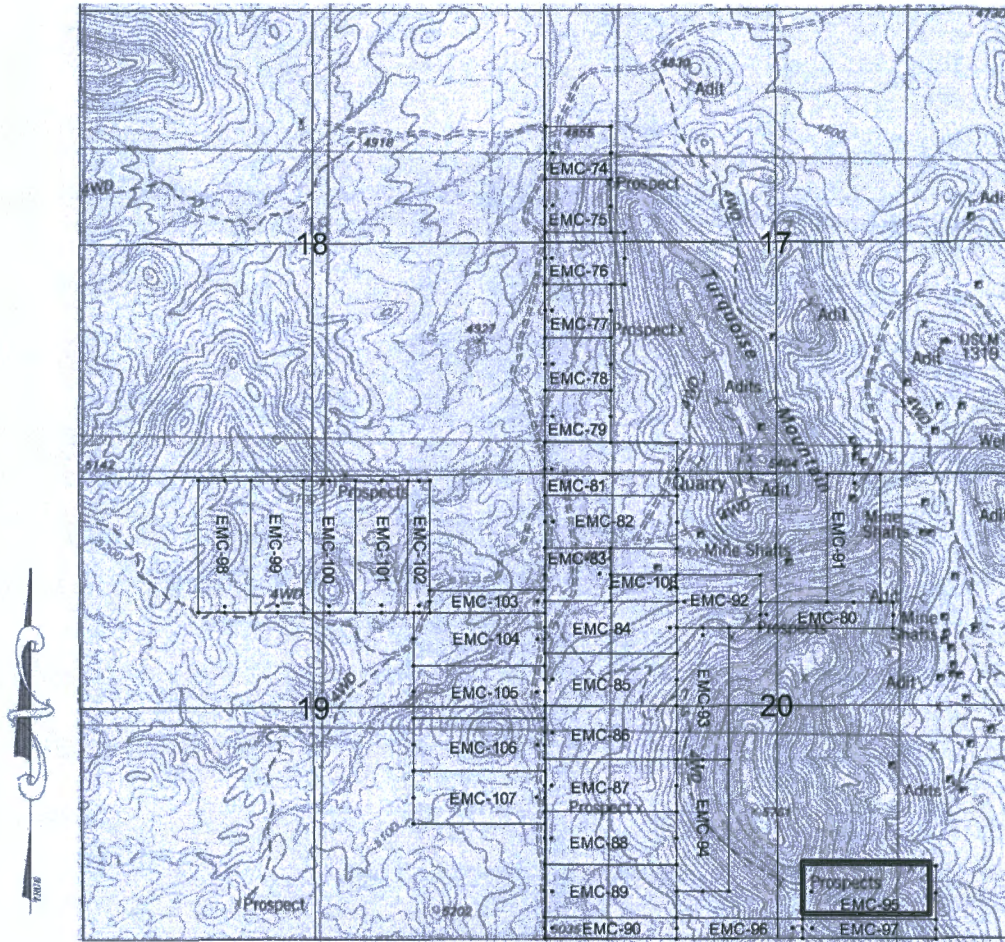
AS AGENT FOR: Excelsior Mining Holdings, Inc.

AMC462334

When Filed Return To:
2999 North 44th Street
Suite 300
Phoenix, AZ 85018

MINING CLAIM MAP

Lode (X) Placer ()



SCALE 1" = 2000ft

AMC462334

1. The above map depicts the EMC-95 mining claim, which is located in Section(s) 20, Township 19S, Range 25E, Gila & Salt River Meridian, COCHISE County, Arizona.
2. The type of corner and location monuments used are as follows: 2"X2"X5' WOOD POSTS.
3. The bearings and distances in degrees and feet between claim corners are as depicted on the map.

RECEIVED
BUREAU OF LAND MANAGEMENT
PHOENIX, ARIZONA
2020 DEC 14 A 9 02

2020-27702

Page 1 of 2

Requested By: EXCELSIOR MINING HOLDINGS, INC

David W. Stevens - Recorder

Cochise County, AZ

12-10-2020 09:15 AM Recording Fee \$30.00

When Filed Return To:
2999 North 44th Street
Suite 300
Phoenix, AZ 85018

LOCATION NOTICE FOR LODE MINING CLAIM

NOTICE IS HEREBY GIVEN that the EMC-96 lode mining claim has been located

By: Excelsior Mining Holding, Inc.
2999 North 44th Street
Suite 300
Phoenix, AZ 85018

RECEIVED
BLM AZ STATE OFFICE
2020 DEC 14 A 9 02
PHOENIX, ARIZONA

BLM
Date
Stamp

The general course of this claim is EAST TO WEST and it is situated in COCHISE County, Arizona. This claim is 1439 feet in length and 222 feet in width.

This claim runs from the location monument on which this location notice is posted approximately 20 feet in a EASTERLY direction to the EAST end line and 1419 feet in a WESTERLY direction to the WEST end line. This claim is marked by six monuments, one at each corner and one at the center of each end line of the claim.

The location monument on which this notice is posted is situated within Section 20, Township 19 SOUTH, Range 25 EAST, Gila & Salt River Meridian, Arizona and this claim encompasses portions of the following quarter section(s): SE & SW 1/4 OF SEC 20, NE & NW 1/4 OF SEC 29, T19S, R25E, Gila & Salt River Meridian, Arizona.

The locality of this claim with reference to some natural object or permanent monument and additional information (if any) concerning its locality are as follows: The Northeast corner of the claim is located 10609 feet South and 2320 feet West from the Northeast Corner of Section 17, T. 19S, R. 25E, Gila & Salt River Meridian, Cochise County, AZ.

ORIGINALLY DATED AND POSTED on the ground the 24TH day of SEPT., 2020.

By: 

BY: Darling Geomatics, Ltd.

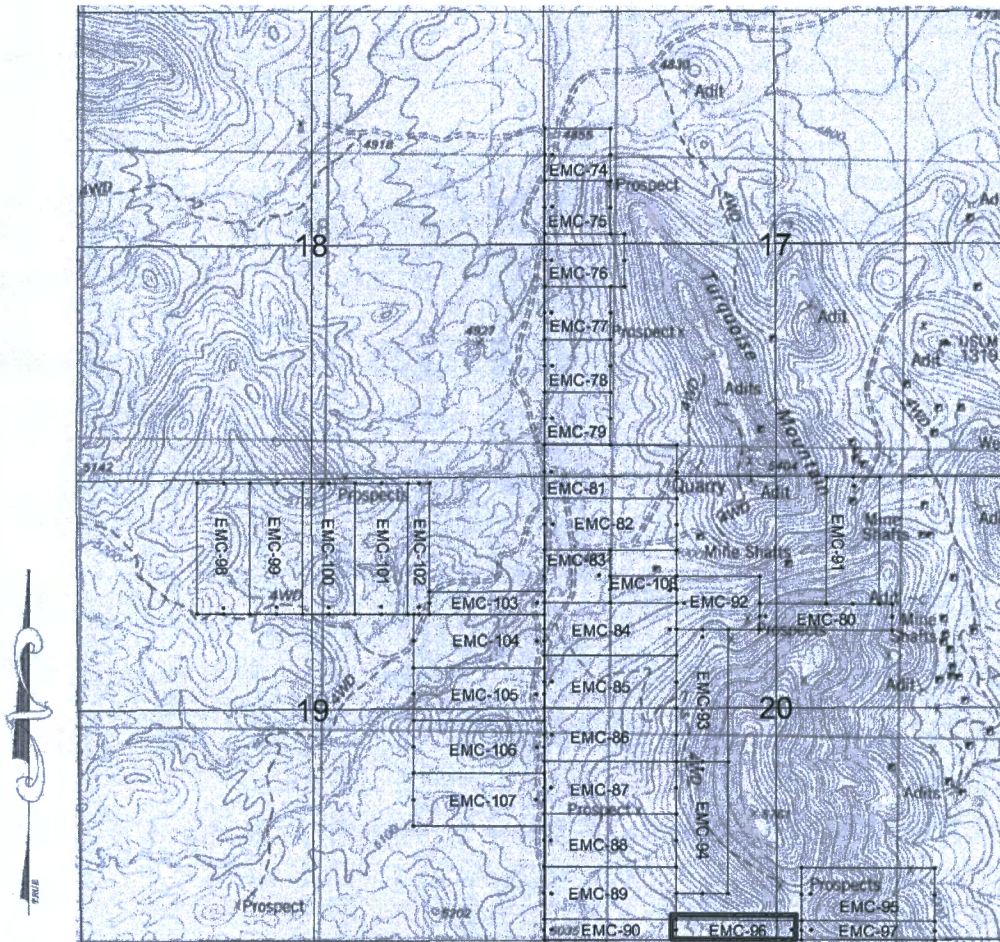
AS AGENT FOR: Excelsior Mining Holdings, Inc.

AMC462335

When Filed Return To:
2999 North 44th Street
Suite 300
Phoenix, AZ 85018

MINING CLAIM MAP

Lode (X) Placer ()



SCALE 1" = 2000ft

AMC462335

1. The above map depicts the EMC-96 mining claim, which is located in Section(s) 20 & 29, Township 19S, Range 25E, Gila & Salt River Meridian, COCHISE County, Arizona.
2. The type of corner and location monuments used are as follows: 2"X2"X5' WOOD POSTS.
3. The bearings and distances in degrees and feet between claim corners are as depicted on the map.

RECEIVED
BIM AZ STATE OFFICE
2009 DEC 14 A 9 02
PHOENIX, ARIZONA

2020-27703

Page 1 of 2

Requested By: EXCELSIOR MINING HOLDINGS, INC

David W. Stevens - Recorder

Cochise County, AZ

12-10-2020 09:15 AM Recording Fee \$30.00

When Filed Return To:
2999 North 44th Street
Suite 300
Phoenix, AZ 85018

LOCATION NOTICE FOR LODE MINING CLAIM

NOTICE IS HEREBY GIVEN that the EMC-97 lode mining claim has been located

By: Excelsior Mining Holding, Inc.
2999 North 44th Street
Suite 300
Phoenix, AZ 85018

BLM Date Stamp	RECEIVED SUN-AZ STAMP OFFICE 2020 DEC 14 A 9 02 PHOENIX, ARIZONA
----------------------	---

The general course of this claim is EAST TO WEST and it is situated in COCHISE County, Arizona. This claim is 1500 feet in length and 222 feet in width.

This claim runs from the location monument on which this location notice is posted approximately 20 feet in a EASTERLY direction to the EAST end line and 1480 feet in a WESTERLY direction to the WEST end line. This claim is marked by six monuments, one at each corner and one at the center of each end line of the claim.

The location monument on which this notice is posted is situated within Section 20, Township 19 SOUTH, Range 25 EAST, Gila & Salt River Meridian, Arizona and this claim encompasses portions of the following quarter section(s): SE 1/4 OF SEC 20 & NE 1/4 OF SEC 29, T19S, R25E, Gila & Salt River Meridian, Arizona.

The locality of this claim with reference to some natural object or permanent monument and additional information (if any) concerning its locality are as follows: The Northeast corner of the claim is located 10385 feet South and 820 feet West from the Northeast Corner of Section 17, T. 19S, R. 25E, Gila & Salt River Meridian, Cochise County, AZ.

ORIGINALLY DATED AND POSTED on the ground the 24TH day of SEPT., 2020.

By: *Neil*

BY: Darling Geomatics, Ltd.

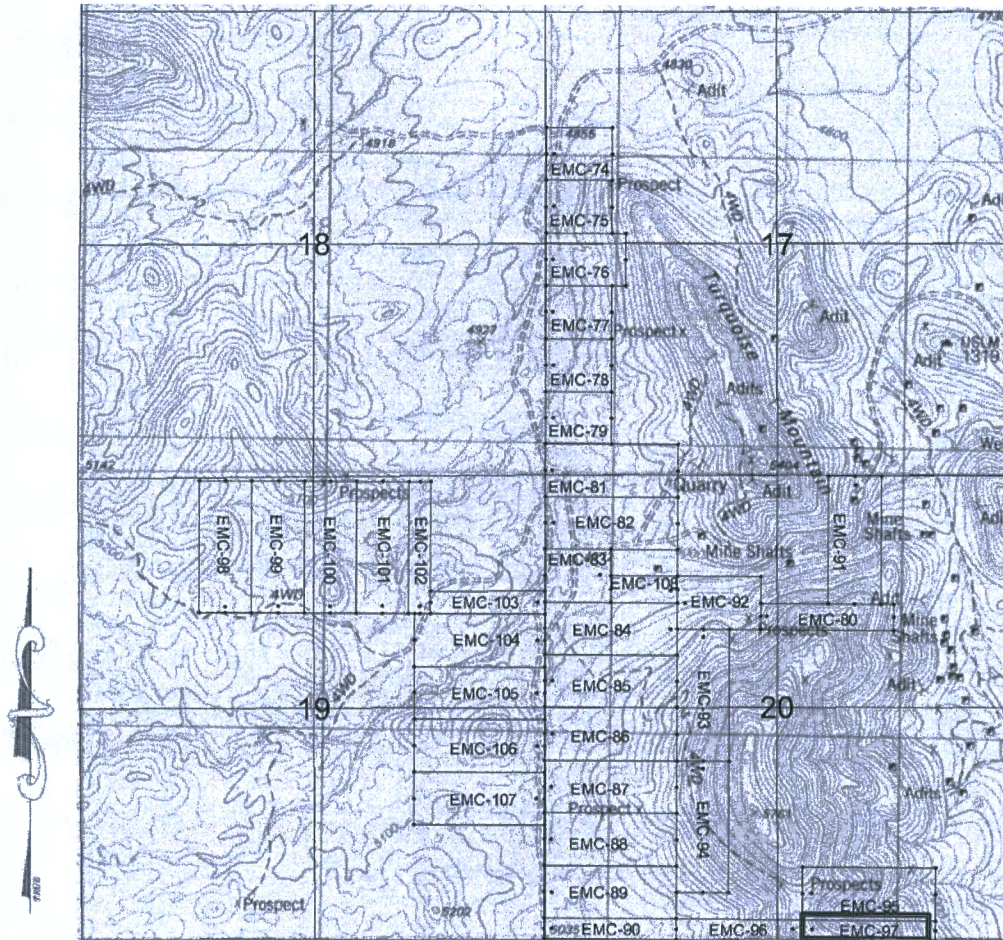
AS AGENT FOR: Excelsior Mining Holdings, Inc.

ANC462350

When Filed Return To:
2999 North 44th Street
Suite 300
Phoenix, AZ 85018

MINING CLAIM MAP

Lode (X) Placer ()



SCALE 1" = 2000ft

AMC462336

1. The above map depicts the EMC-97 mining claim, which is located in Section(s) 20 & 29, Township 19S, Range 25E, Gila & Salt River Meridian, COCHISE County, Arizona.
2. The type of corner and location monuments used are as follows: 2"X2"X5' WOOD POSTS.
3. The bearings and distances in degrees and feet between claim corners are as depicted on the map.

RECEIVED
BUMAZ STATE OFFICE
2020 DEC 14 A 9 03
PHOENIX, ARIZONA

When Filed Return To:
2999 North 44th Street
Suite 300
Phoenix, AZ 85018

LOCATION NOTICE FOR LODE MINING CLAIM

NOTICE IS HEREBY GIVEN that the EMC-98 lode mining claim has been located

By: Excelsior Mining Holding, Inc.
2999 North 44th Street
Suite 300
Phoenix, AZ 85018

RECEIVED
BLM AZ STATE OFFICE
2020 DEC 14 A 9:03
PHOENIX, ARIZONA
BLM
Date
Stamp

The general course of this claim is NORTH TO SOUTH and it is situated in COCHISE County, Arizona. This claim is 1500 feet in length and 600 feet in width.

This claim runs from the location monument on which this location notice is posted approximately 20 feet in a NORTHERLY direction to the NORTH end line and 1480 feet in a SOUTHERLY direction to the SOUTH end line. This claim is marked by six monuments, one at each corner and one at the center of each end line of the claim.

The location monument on which this notice is posted is situated within Section 19, Township 19 SOUTH, Range 25 EAST, Gila & Salt River Meridian, Arizona and this claim encompasses portions of the following quarter section(s): NW 1/4 OF SEC 19, T19S, R25E, Gila & Salt River Meridian, Arizona.

The locality of this claim with reference to some natural object or permanent monument and additional information (if any) concerning its locality are as follows: The Northeast corner of the claim is located 5386 feet South and 8624 feet West from the Northeast Corner of Section 17, T. 19S, R. 25E, Gila & Salt River Meridian, Cochise County, AZ.

ORIGINALLY DATED AND POSTED on the ground the 2ND day of OCT-, 2020.

By: *Neil J*

BY: Darling Geomatics, Ltd.

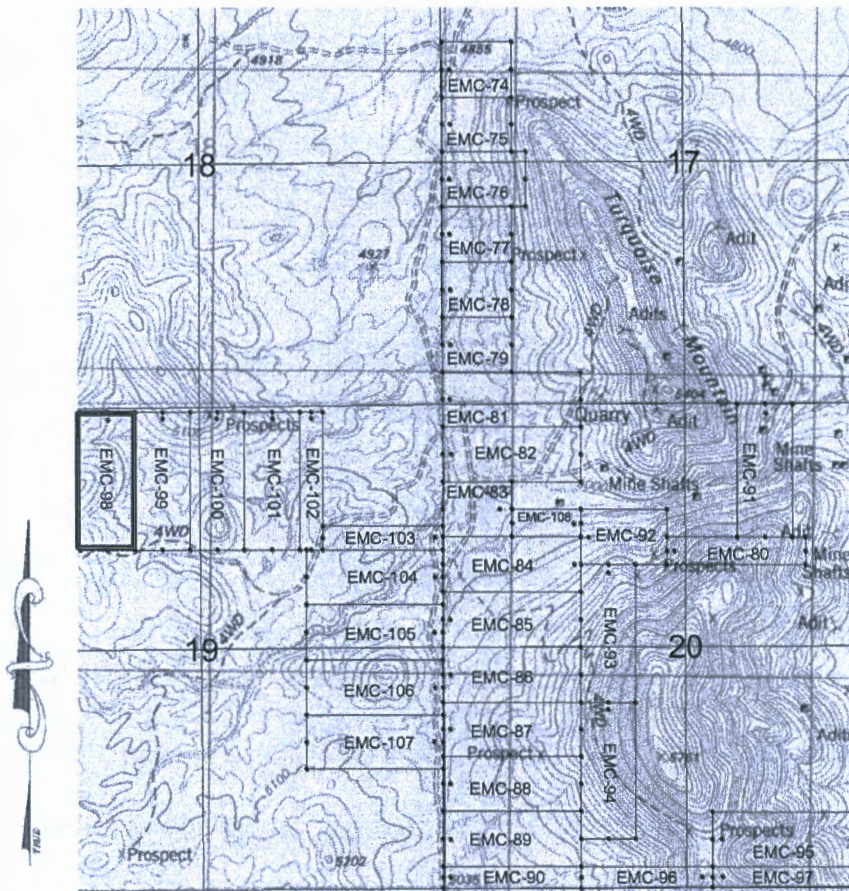
AS AGENT FOR: Excelsior Mining Holdings, Inc.

AMC462337

When Filed Return To:
2999 North 44th Street
Suite 300
Phoenix, AZ 85018

MINING CLAIM MAP

Lode (X) Placer ()



SCALE 1" = 2000ft

1. The above map depicts the EMC-98 mining claim, which is located in Section(s) 19, Township 19S, Range 25E, Gila & Salt River Meridian, COCHISE County, Arizona.
2. The type of corner and location monuments used are as follows: 2"X2"X5' WOOD POSTS.
3. The bearings and distances in degrees and feet between claim corners are as depicted on the map.

AMC462337

PHOENIX, ARIZONA

2020 DEC 14 A 9 03

RECEIVED
BIA-AZ STATE OFFICE

When Filed Return To:
2999 North 44th Street
Suite 300
Phoenix, AZ 85018

LOCATION NOTICE FOR LODE MINING CLAIM

NOTICE IS HEREBY GIVEN that the EMC-99 lode mining claim has been located

By: Excelsior Mining Holding, Inc.
2999 North 44th Street
Suite 300
Phoenix, AZ 85018

BLM Date Stamp	RECEIVED BLM AZ STATE OFFICE 2020 DEC 14 A 9 03 PHOENIX, ARIZONA
----------------------	---

The general course of this claim is NORTH TO SOUTH and it is situated in COCHISE County, Arizona. This claim is 1500 feet in length and 600 feet in width.

This claim runs from the location monument on which this location notice is posted approximately 20 feet in a NORTHERLY direction to the NORTH end line and 1480 feet in a SOUTHERLY direction to the SOUTH end line. This claim is marked by six monuments, one at each corner and one at the center of each end line of the claim.

The location monument on which this notice is posted is situated within Section 19, Township 19 SOUTH, Range 25 EAST, Gila & Salt River Meridian, Arizona and this claim encompasses portions of the following quarter section(s): NW 1/4 OF SEC 19, T19S, R25E, Gila & Salt River Meridian, Arizona.

The locality of this claim with reference to some natural object or permanent monument and additional information (if any) concerning its locality are as follows: The Northeast corner of the claim is located 5386 feet South and 8024 feet West from the Northeast Corner of Section 17, T. 19S, R. 25E, Gila & Salt River Meridian, Cochise County, AZ.

ORIGINALLY DATED AND POSTED on the ground the 2ND day of OCT., 2020.

By: *Neil I*

BY: Darling Geomatics, Ltd.

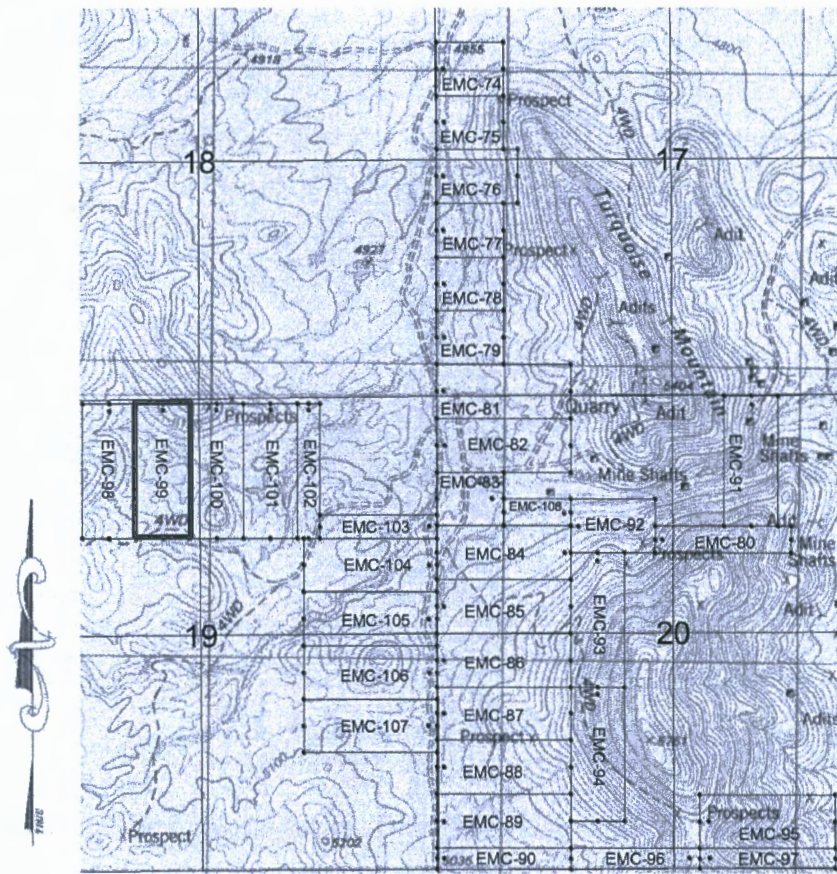
AS AGENT FOR: Excelsior Mining Holdings, Inc.

ARV407338

When Filed Return To:
2999 North 44th Street
Suite 300
Phoenix, AZ 85018

MINING CLAIM MAP

Lode (X) Placer ()



SCALE 1" = 2000ft

AMC462338

1. The above map depicts the EMC-99 mining claim, which is located in Section(s) 19, Township 19S, Range 25E, Gila & Salt River Meridian, COCHISE County, Arizona.
2. The type of corner and location monuments used are as follows: 2"X2"X5' WOOD POSTS.
3. The bearings and distances in degrees and feet between claim corners are as depicted on the map.

RECEIVED
BIRMINGHAM STATE OFFICE
2020 DEC 14 A 9 03
PHOENIX, ARIZONA

When Filed Return To:
2999 North 44th Street
Suite 300
Phoenix, AZ 85018

LOCATION NOTICE FOR LODE MINING CLAIM

NOTICE IS HEREBY GIVEN that the EMC-100 lode mining claim has been located

By: Excelsior Mining Holding, Inc.
2999 North 44th Street
Suite 300
Phoenix, AZ 85018

RECEIVED
BLM AZ STATE OFFICE
2020 DEC 14 A 9 03
PHOENIX, ARIZONA

BLM
Date
Stamp

The general course of this claim is NORTH TO SOUTH and it is situated in COCHISE County, Arizona. This claim is 1500 feet in length and 600 feet in width.

This claim runs from the location monument on which this location notice is posted approximately 20 feet in a NORTHERLY direction to the NORTH end line and 1480 feet in a SOUTHERLY direction to the SOUTH end line. This claim is marked by six monuments, one at each corner and one at the center of each end line of the claim.

The location monument on which this notice is posted is situated within Section 19, Township 19 SOUTH, Range 25 EAST, Gila & Salt River Meridian, Arizona and this claim encompasses portions of the following quarter section(s): NW & NE 1/4 OF SEC 19, T19S, R25E, Gila & Salt River Meridian, Arizona.

The locality of this claim with reference to some natural object or permanent monument and additional information (if any) concerning its locality are as follows: The Northeast corner of the claim is located 5386 feet South and 7424 feet West from the Northeast Corner of Section 17, T. 19S, R. 25E, Gila & Salt River Meridian, Cochise County, AZ.

ORIGINALLY DATED AND POSTED on the ground the 2ND day of OCT., 2020.

By: *Nut I*

BY: Darling Geomatics, Ltd.

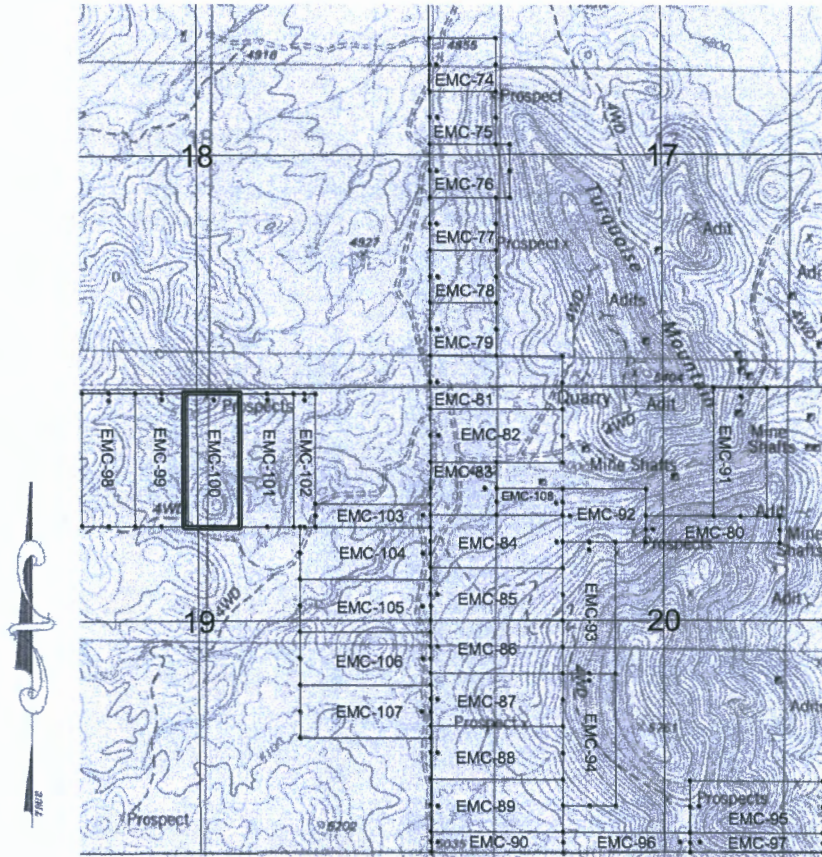
AS AGENT FOR: Excelsior Mining Holdings, Inc.

AMC462339

When Filed Return To:
2999 North 44th Street
Suite 300
Phoenix, AZ 85018

MINING CLAIM MAP

Lode (X) Placer ()



SCALE 1" = 2000ft

AMC462339

1. The above map depicts the EMC-100 mining claim, which is located in Section(s) 19, Township 19S, Range 25E, Gila & Salt River Meridian, COCHISE County, Arizona.
2. The type of corner and location monuments used are as follows: 2"X2"X5' WOOD POSTS.
3. The bearings and distances in degrees and feet between claim corners are as depicted on the map.

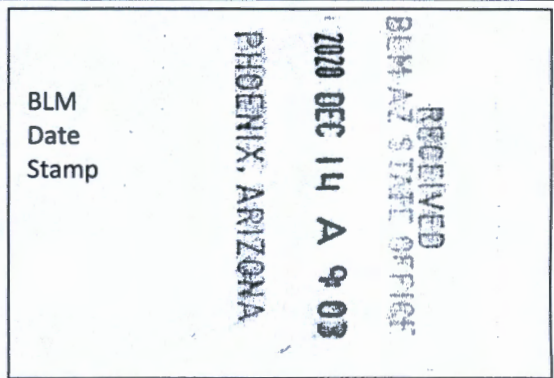
RECEIVED
BEM AZ STATE OFFICE
2020 DEC 14 A 9 03
PHOENIX, ARIZONA

When Filed Return To:
2999 North 44th Street
Suite 300
Phoenix, AZ 85018

LOCATION NOTICE FOR LODE MINING CLAIM

NOTICE IS HEREBY GIVEN that the EMC-101 lode mining claim has been located

By: Excelsior Mining Holding, Inc.
2999 North 44th Street
Suite 300
Phoenix, AZ 85018



The general course of this claim is NORTH TO SOUTH and it is situated in COCHISE County, Arizona. This claim is 1500 feet in length and 600 feet in width.

This claim runs from the location monument on which this location notice is posted approximately 20 feet in a NORTHERLY direction to the NORTH end line and 1480 feet in a SOUTHERLY direction to the SOUTH end line. This claim is marked by six monuments, one at each corner and one at the center of each end line of the claim.

The location monument on which this notice is posted is situated within Section 19, Township 19 SOUTH, Range 25 EAST, Gila & Salt River Meridian, Arizona and this claim encompasses portions of the following quarter section(s): NE 1/4 OF SEC 19, T19S, R25E, Gila & Salt River Meridian, Arizona.

The locality of this claim with reference to some natural object or permanent monument and additional information (if any) concerning its locality are as follows: The Northeast corner of the claim is located 5386 feet South and 6824 feet West from the Northeast Corner of Section 17, T. 19S, R. 25E, Gila & Salt River Meridian, Cochise County, AZ.

ORIGINALLY DATED AND POSTED on the ground the 2ND day of OCT., 2020.

By: *Neil J*

BY: Darling Geomatics, Ltd.

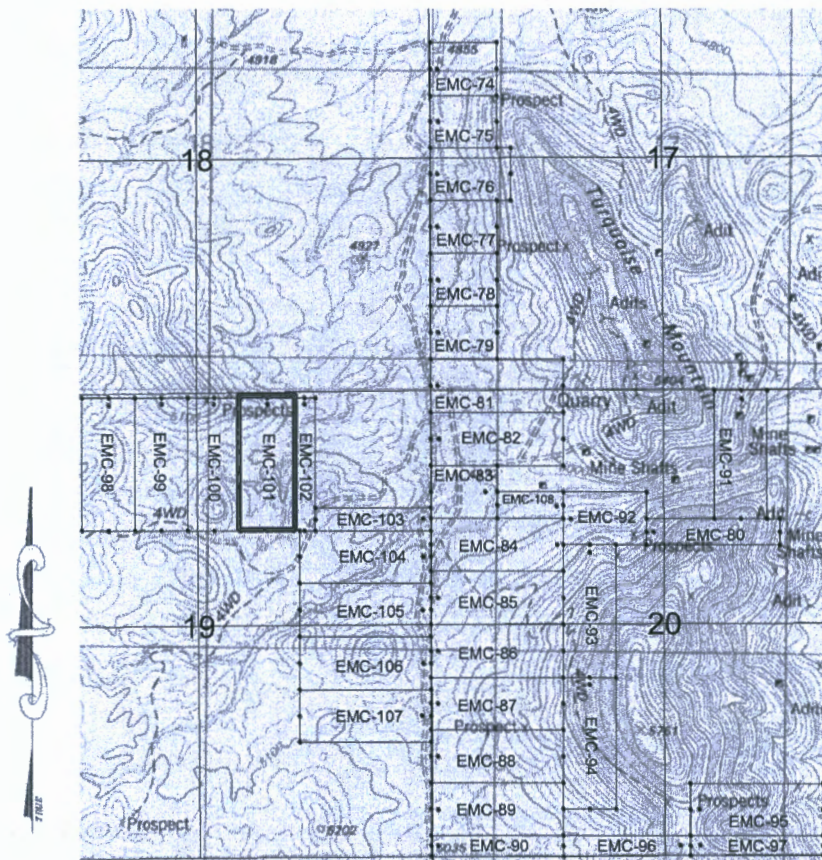
AS AGENT FOR: Excelsior Mining Holdings, Inc.

AMC462340

When Filed Return To:
2999 North 44th Street
Suite 300
Phoenix, AZ 85018

MINING CLAIM MAP

Lode (X) Placer ()



SCALE 1" = 2000ft

AMC 462340

1. The above map depicts the EMC-101 mining claim, which is located in Section(s) 19, Township 19S, Range 25E, Gila & Salt River Meridian, COCHISE County, Arizona.
2. The type of corner and location monuments used are as follows: 2"X2"X5' WOOD POSTS.
3. The bearings and distances in degrees and feet between claim corners are as depicted on the map.

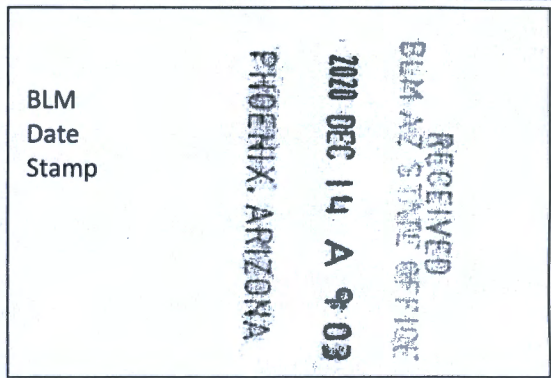
RECEIVED
BLM AZ STATE OFFICE
2020 DEC 14 A 9 03
PHOENIX, ARIZONA

When Filed Return To:
2999 North 44th Street
Suite 300
Phoenix, AZ 85018

LOCATION NOTICE FOR LODE MINING CLAIM

NOTICE IS HEREBY GIVEN that the EMC-102 lode mining claim has been located

By: Excelsior Mining Holding, Inc.
2999 North 44th Street
Suite 300
Phoenix, AZ 85018



The general course of this claim is NORTH TO SOUTH and it is situated in COCHISE County, Arizona. This claim is 1500 feet in length and 247 feet in width.

This claim runs from the location monument on which this location notice is posted approximately 20 feet in a NORTHERLY direction to the NORTH end line and 1480 feet in a SOUTHERLY direction to the SOUTH end line. This claim is marked by six monuments, one at each corner and one at the center of each end line of the claim.

The location monument on which this notice is posted is situated within Section 19, Township 19 SOUTH, Range 25 EAST, Gila & Salt River Meridian, Arizona and this claim encompasses portions of the following quarter section(s): NE 1/4 OF SEC 19, T19S, R25E, Gila & Salt River Meridian, Arizona.

The locality of this claim with reference to some natural object or permanent monument and additional information (if any) concerning its locality are as follows: The Northeast corner of the claim is located 5386 feet South and 6524 feet West from the Northeast Corner of Section 17, T. 19S, R. 25E, Gila & Salt River Meridian, Cochise County, AZ.

ORIGINALLY DATED AND POSTED on the ground the 2ND day of OCT., 2020.

By: *[Signature]*

BY: Darling Geomatics, Ltd.

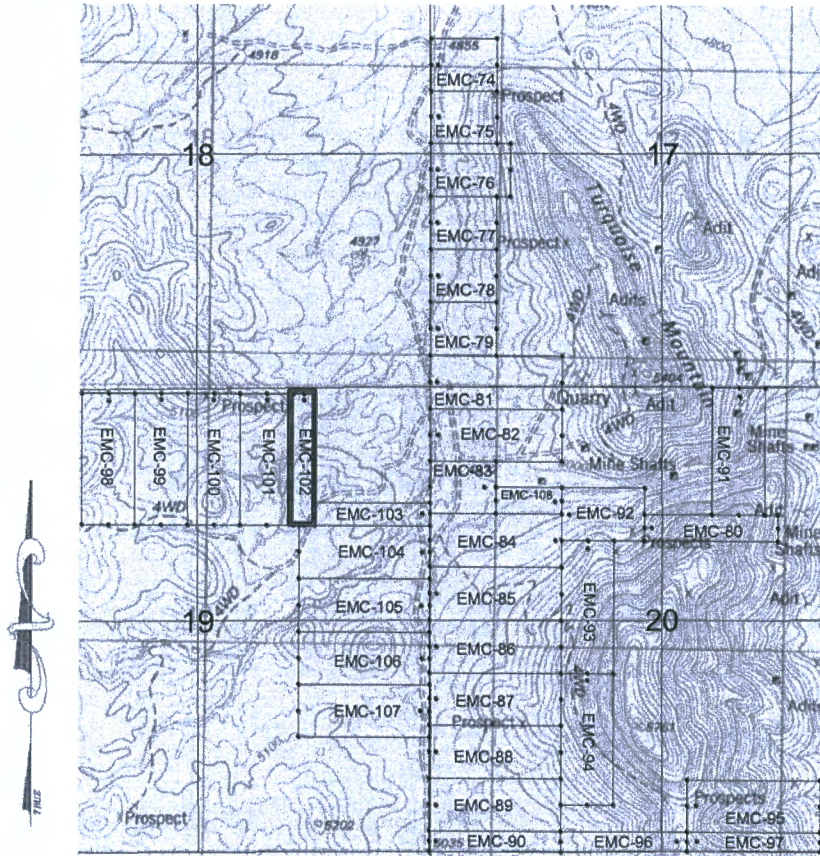
AS AGENT FOR: Excelsior Mining Holdings, Inc.

AMC462341

When Filed Return To:
2999 North 44th Street
Suite 300
Phoenix, AZ 85018

MINING CLAIM MAP

Lode (X) Placer ()



SCALE 1" = 2000ft

AMC462341

1. The above map depicts the EMC-102 mining claim, which is located in Section(s) 19, Township 19S, Range 25E, Gila & Salt River Meridian, COCHISE County, Arizona.
2. The type of corner and location monuments used are as follows: 2"X2"X5' WOOD POSTS.
3. The bearings and distances in degrees and feet between claim corners are as depicted on the map.

RECEIVED
BENAZ STATE OFFICE
2020 DEC 14 A 9 03
PHOENIX, ARIZONA

When Filed Return To:
2999 North 44th Street
Suite 300
Phoenix, AZ 85018

LOCATION NOTICE FOR LODE MINING CLAIM

NOTICE IS HEREBY GIVEN that the EMC-103 lode mining claim has been located

By: Excelsior Mining Holding, Inc.
2999 North 44th Street
Suite 300
Phoenix, AZ 85018

RECEIVED
BEN-AZ STAMP OFFICE
2020 DEC 14 A 9 03
PHOENIX, ARIZONA

BLM
Date
Stamp

The general course of this claim is EAST TO WEST and it is situated in COCHISE County, Arizona. This claim is 1318 feet in length and 262 feet in width.

This claim runs from the location monument on which this location notice is posted approximately 20 feet in a EASTERLY direction to the EAST end line and 1480 feet in a WESTERLY direction to the WEST end line. This claim is marked by six monuments, one at each corner and one at the center of each end line of the claim.

The location monument on which this notice is posted is situated within Section 19, Township 19 SOUTH, Range 25 EAST, Gila & Salt River Meridian, Arizona and this claim encompasses portions of the following quarter section(s): NE 1/4 OF SEC 19, T19S, R25E, Gila & Salt River Meridian, Arizona.

The locality of this claim with reference to some natural object or permanent monument and additional information (if any) concerning its locality are as follows: The Northeast corner of the claim is located 6624 feet South and 5259 feet West from the Northeast Corner of Section 17, T. 19S, R. 25E, Gila & Salt River Meridian, Cochise County, AZ.

ORIGINALLY DATED AND POSTED on the ground the 1ST day of OCT., 2020.

By: *Neil [Signature]*

BY: Darling Geomatics, Ltd.

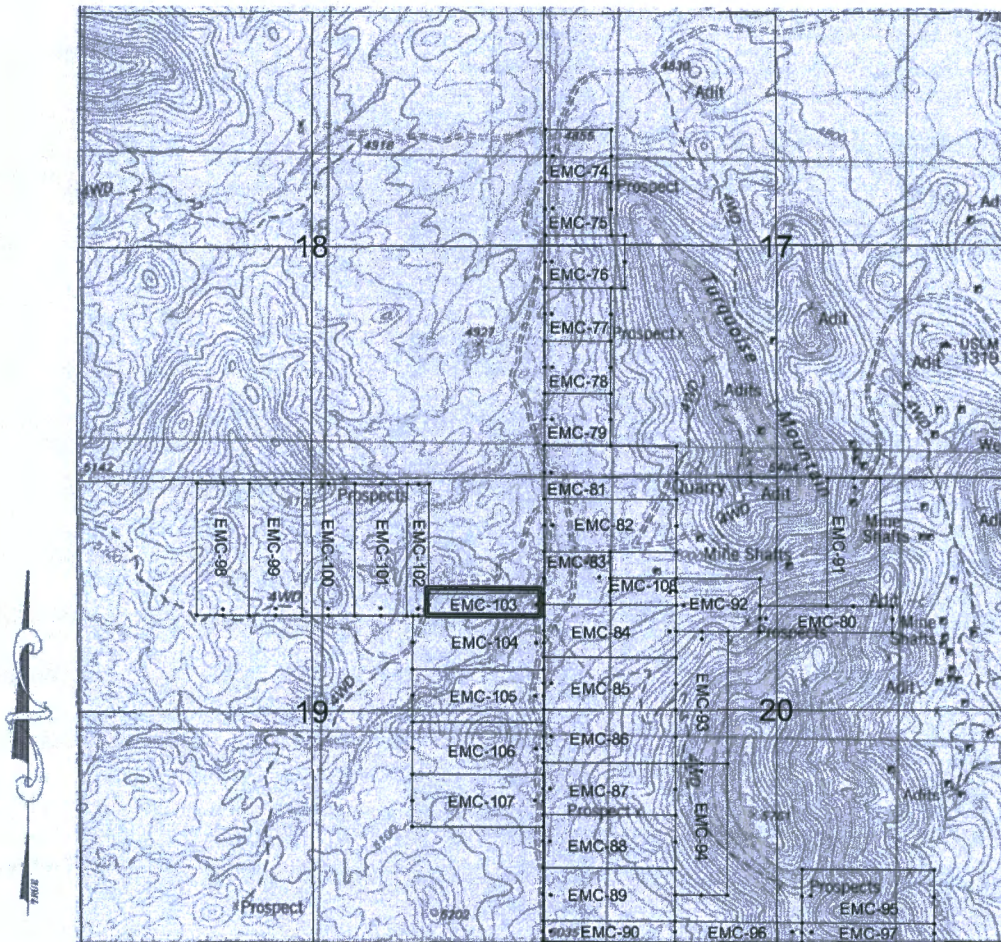
AS AGENT FOR: Excelsior Mining Holdings, Inc.

AHC462342

When Filed Return To:
2999 North 44th Street
Suite 300
Phoenix, AZ 85018

MINING CLAIM MAP

Lode (X) Placer ()



SCALE 1" = 2000ft

ARC462342

1. The above map depicts the EMC-103 mining claim, which is located in Section(s) 19, Township 19S, Range 25E, Gila & Salt River Meridian, COCHISE County, Arizona.
2. The type of corner and location monuments used are as follows: 2"X2"X5' WOOD POSTS.
3. The bearings and distances in degrees and feet between claim corners are as depicted on the map.

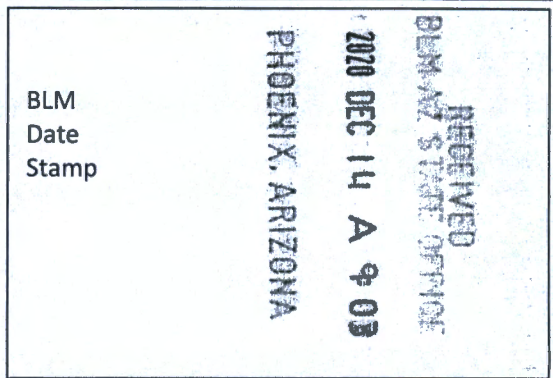
RECEIVED
BIM AZ STATE OFFICE
2020 DEC 14 A 9 03
PHOENIX, ARIZONA

When Filed Return To:
2999 North 44th Street
Suite 300
Phoenix, AZ 85018

LOCATION NOTICE FOR LODE MINING CLAIM

NOTICE IS HEREBY GIVEN that the EMC-104 lode mining claim has been located

By: Excelsior Mining Holding, Inc.
2999 North 44th Street
Suite 300
Phoenix, AZ 85018



The general course of this claim is EAST TO WEST and it is situated in COCHISE County, Arizona. This claim is 1500 feet in length and 600 feet in width.

This claim runs from the location monument on which this location notice is posted approximately 20 feet in a EASTERLY direction to the EAST end line and 1480 feet in a WESTERLY direction to the WEST end line. This claim is marked by six monuments, one at each corner and one at the center of each end line of the claim.

The location monument on which this notice is posted is situated within Section 19, Township 19 SOUTH, Range 25 EAST, Gila & Salt River Meridian, Arizona and this claim encompasses portions of the following quarter section(s): NE 1/4 OF SEC 19, T19S, R25E, Gila & Salt River Meridian, Arizona.

The locality of this claim with reference to some natural object or permanent monument and additional information (if any) concerning its locality are as follows: The Northeast corner of the claim is located 6886 feet South and 5259 feet West from the Northeast Corner of Section 17, T. 19S, R. 25E, Gila & Salt River Meridian, Cochise County, AZ.

ORIGINALLY DATED AND POSTED on the ground the 1st day of OCT., 2020.

By: Neil Q.

BY: Darling Geomatics, Ltd.

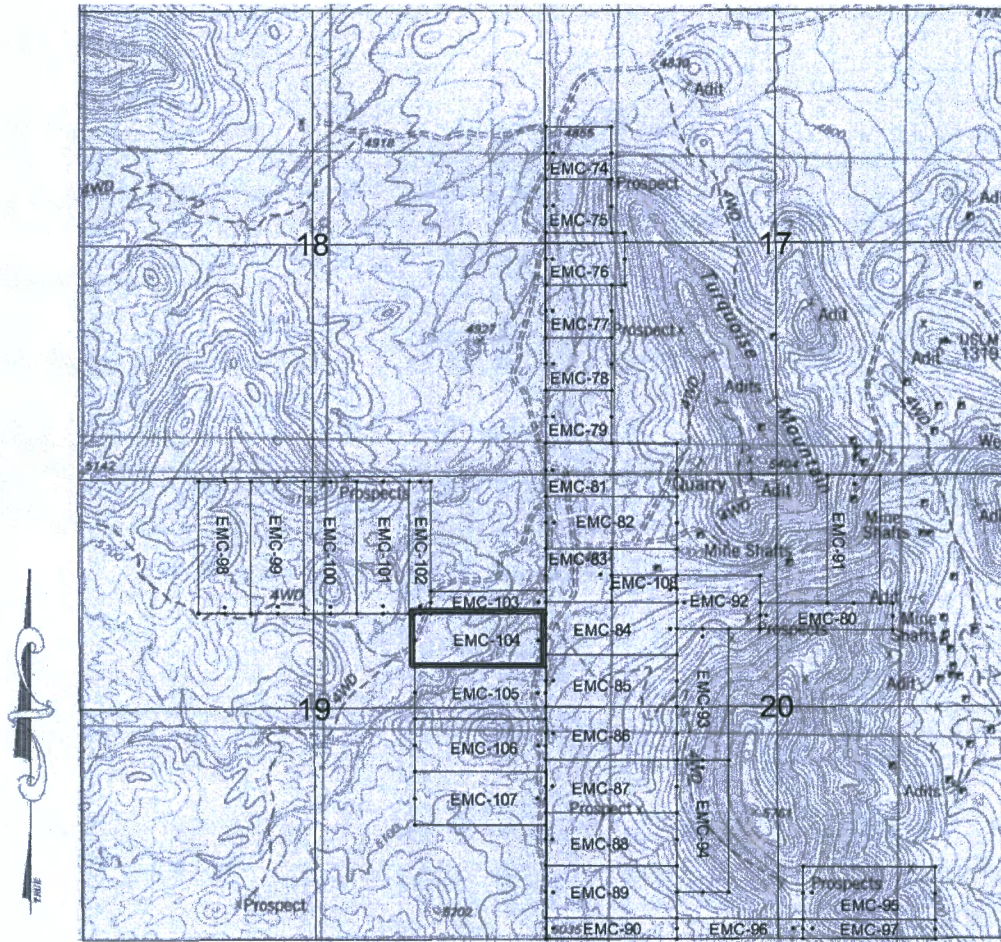
AS AGENT FOR: Excelsior Mining Holdings, Inc.

AMC462343

When Filed Return To:
 2999 North 44th Street
 Suite 300
 Phoenix, AZ 85018

MINING CLAIM MAP

Lode (X) Placer ()



SCALE 1" = 2000ft

AMC462343

1. The above map depicts the EMC-104 mining claim, which is located in Section(s) 19, Township 19S, Range 25E, Gila & Salt River Meridian, COCHISE County, Arizona.
2. The type of corner and location monuments used are as follows: 2"X2"X5' WOOD POSTS.
3. The bearings and distances in degrees and feet between claim corners are as depicted on the map.

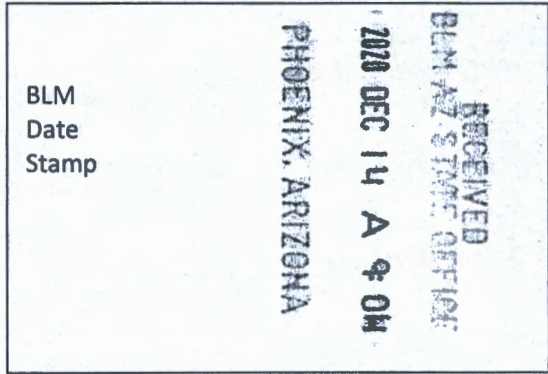
RECEIVED
 BENJAMIN STATE OFFICE
 2020 DEC 14 A 9 03
 PHOENIX, ARIZONA

When Filed Return To:
2999 North 44th Street
Suite 300
Phoenix, AZ 85018

LOCATION NOTICE FOR LODE MINING CLAIM

NOTICE IS HEREBY GIVEN that the EMC-105 lode mining claim has been located

By: Excelsior Mining Holding, Inc.
2999 North 44th Street
Suite 300
Phoenix, AZ 85018



The general course of this claim is EAST TO WEST and it is situated in COCHISE County, Arizona. This claim is 1500 feet in length and 600 feet in width.

This claim runs from the location monument on which this location notice is posted approximately 20 feet in a EASTERLY direction to the EAST end line and 1480 feet in a WESTERLY direction to the WEST end line. This claim is marked by six monuments, one at each corner and one at the center of each end line of the claim.

The location monument on which this notice is posted is situated within Section 19, Township 19 SOUTH, Range 25 EAST, Gila & Salt River Meridian, Arizona and this claim encompasses portions of the following quarter section(s): NE & SE 1/4 OF SEC 19, T19S, R25E, Gila & Salt River Meridian, Arizona.

The locality of this claim with reference to some natural object or permanent monument and additional information (if any) concerning its locality are as follows: The Northeast corner of the claim is located 7486 feet South and 5259 feet West from the Northeast Corner of Section 17, T. 19S, R. 25E, Gila & Salt River Meridian, Cochise County, AZ.

ORIGINALLY DATED AND POSTED on the ground the 1ST day of OCT., 2020.

By: *Neil J*

BY: Darling Geomatics, Ltd.

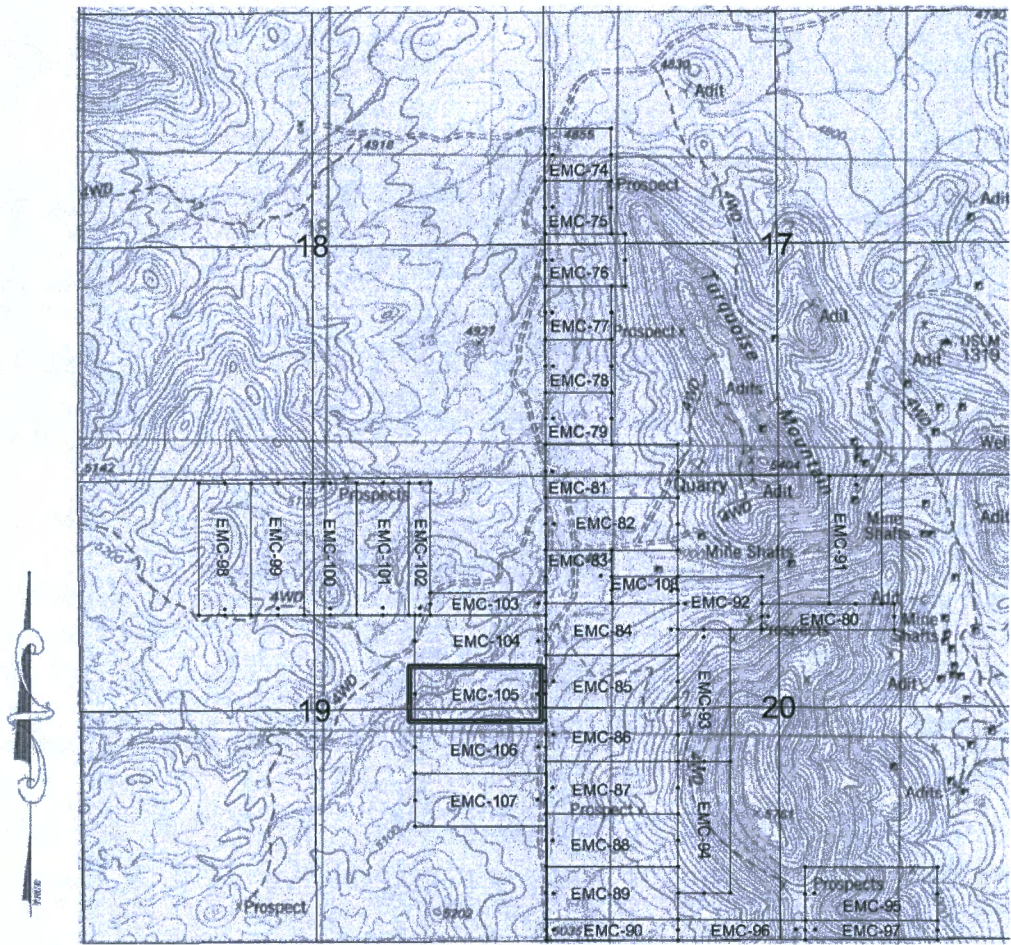
AS AGENT FOR: Excelsior Mining Holdings, Inc.

AR0462344

When Filed Return To:
 2999 North 44th Street
 Suite 300
 Phoenix, AZ 85018

MINING CLAIM MAP

Lode (X) Placer ()



SCALE 1" = 2000ft

AMC 462344

1. The above map depicts the EMC-105 mining claim, which is located in Section(s) 19, Township 19S, Range 25E, Gila & Salt River Meridian, COCHISE County, Arizona.
2. The type of corner and location monuments used are as follows: 2"X2"X5' WOOD POSTS.
3. The bearings and distances in degrees and feet between claim corners are as depicted on the map.

RECEIVED
 DEW AZ STATE OFFICE
 2020 DEC 14 A 9 04
 PHOENIX, ARIZONA

2020-27712

Page 1 of 2

Requested By: EXCELSIOR MINING HOLDINGS, INC

David W. Stevens - Recorder

Cochise County, AZ

12-10-2020 09:15 AM Recording Fee \$30.00

When Filed Return To:
2999 North 44th Street
Suite 300
Phoenix, AZ 85018

LOCATION NOTICE FOR LODE MINING CLAIM

NOTICE IS HEREBY GIVEN that the EMC-106 lode mining claim has been located

By: Excelsior Mining Holding, Inc.
2999 North 44th Street
Suite 300
Phoenix, AZ 85018

RECEIVED DENVER STATE OFFICE 2020 DEC 14 A 9 04 PHOENIX, ARIZONA	BLM Date Stamp
---	----------------------

The general course of this claim is EAST TO WEST and it is situated in COCHISE County, Arizona. This claim is 1500 feet in length and 600 feet in width.

This claim runs from the location monument on which this location notice is posted approximately 20 feet in a EASTERLY direction to the EAST end line and 1480 feet in a WESTERLY direction to the WEST end line. This claim is marked by six monuments, one at each corner and one at the center of each end line of the claim.

The location monument on which this notice is posted is situated within Section 19, Township 19 SOUTH, Range 25 EAST, Gila & Salt River Meridian, Arizona and this claim encompasses portions of the following quarter section(s): SE 1/4 OF SEC 19, T19S, R25E, Gila & Salt River Meridian, Arizona.

The locality of this claim with reference to some natural object or permanent monument and additional information (if any) concerning its locality are as follows: The Northeast corner of the claim is located 8086 feet South and 5259 feet West from the Northeast Corner of Section 17, T. 19S, R. 25E, Gila & Salt River Meridian, Cochise County, AZ.

ORIGINALLY DATED AND POSTED on the ground the 1ST day of OCT., 2020.

By: *Neil J*

BY: Darling Geomatics, Ltd.

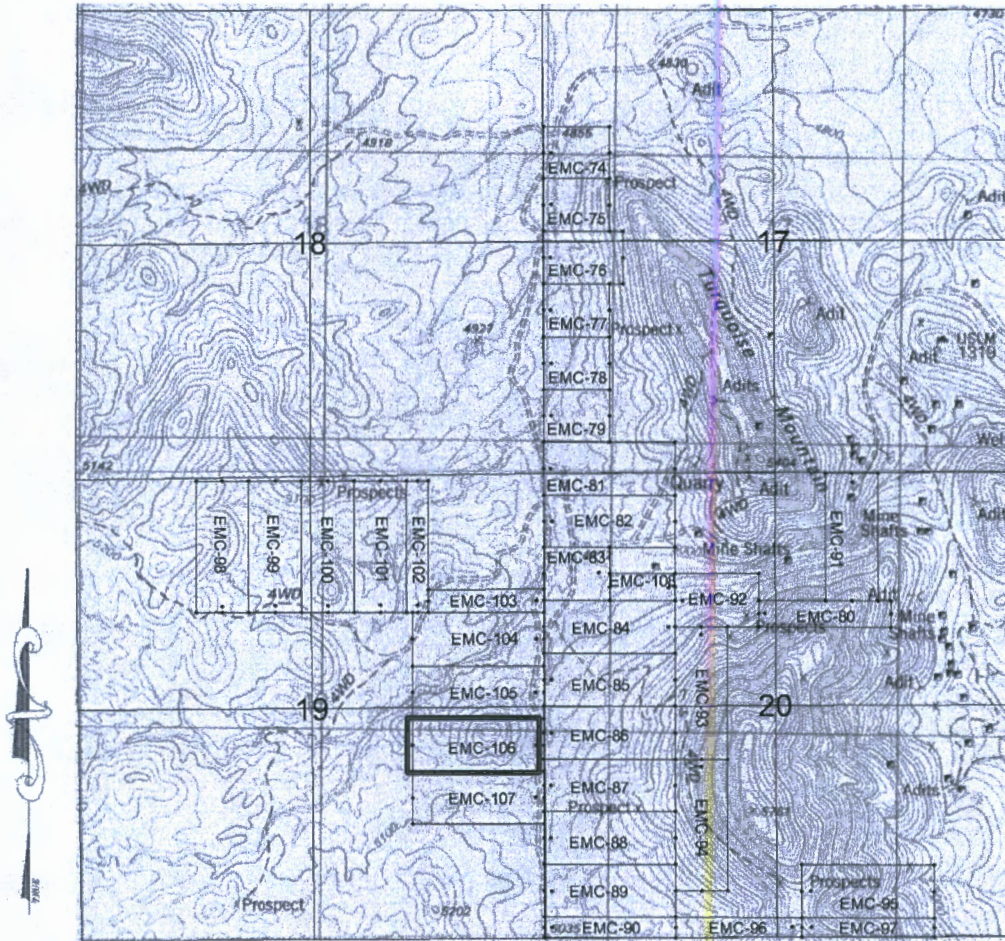
AS AGENT FOR: Excelsior Mining Holdings, Inc.

AMC462345

When Filed Return To:
2999 North 44th Street
Suite 300
Phoenix, AZ 85018

MINING CLAIM MAP

Lode (X) Placer ()



SCALE 1" = 2000ft

AMC 462345

1. The above map depicts the EMC-106 mining claim, which is located in Section(s) 19, Township 19S, Range 25E, Gila & Salt River Meridian, COCHISE County, Arizona.
2. The type of corner and location monuments used are as follows: 2"X2"X5' WOOD POSTS.
3. The bearings and distances in degrees and feet between claim corners are as depicted on the map.

RECEIVED
DEN AZ STATE OFFICE
2020 DEC 14 A 9 04
PHOENIX, ARIZONA

2020-27713

Page 1 of 2

Requested By: EXCELSIOR MINING HOLDINGS, INC

David W. Stevens - Recorder

Cochise County, AZ


12-10-2020 09:15 AM Recording Fee \$30.00

When Filed Return To:
2999 North 44th Street
Suite 300
Phoenix, AZ 85018

LOCATION NOTICE FOR LODE MINING CLAIM

NOTICE IS HEREBY GIVEN that the EMC-107 lode mining claim has been located

By: Excelsior Mining Holding, Inc.
2999 North 44th Street
Suite 300
Phoenix, AZ 85018



The general course of this claim is EAST TO WEST and it is situated in COCHISE County, Arizona. This claim is 1500 feet in length and 600 feet in width.

This claim runs from the location monument on which this location notice is posted approximately 20 feet in a EASTERLY direction to the EAST end line and 1480 feet in a WESTERLY direction to the WEST end line. This claim is marked by six monuments, one at each corner and one at the center of each end line of the claim.

The location monument on which this notice is posted is situated within Section 19, Township 19 SOUTH, Range 25 EAST, Gila & Salt River Meridian, Arizona and this claim encompasses portions of the following quarter section(s): SE 1/4 OF SEC 19, T19S, R25E, Gila & Salt River Meridian, Arizona.

The locality of this claim with reference to some natural object or permanent monument and additional information (if any) concerning its locality are as follows: The Northeast corner of the claim is located 8686 feet South and 5259 feet West from the Northeast Corner of Section 17, T. 19S, R. 25E, Gila & Salt River Meridian, Cochise County, AZ.

ORIGINALLY DATED AND POSTED on the ground the 1ST day of OCT., 2020.

By: *Neil Q*

BY: Darling Geomatics, Ltd.

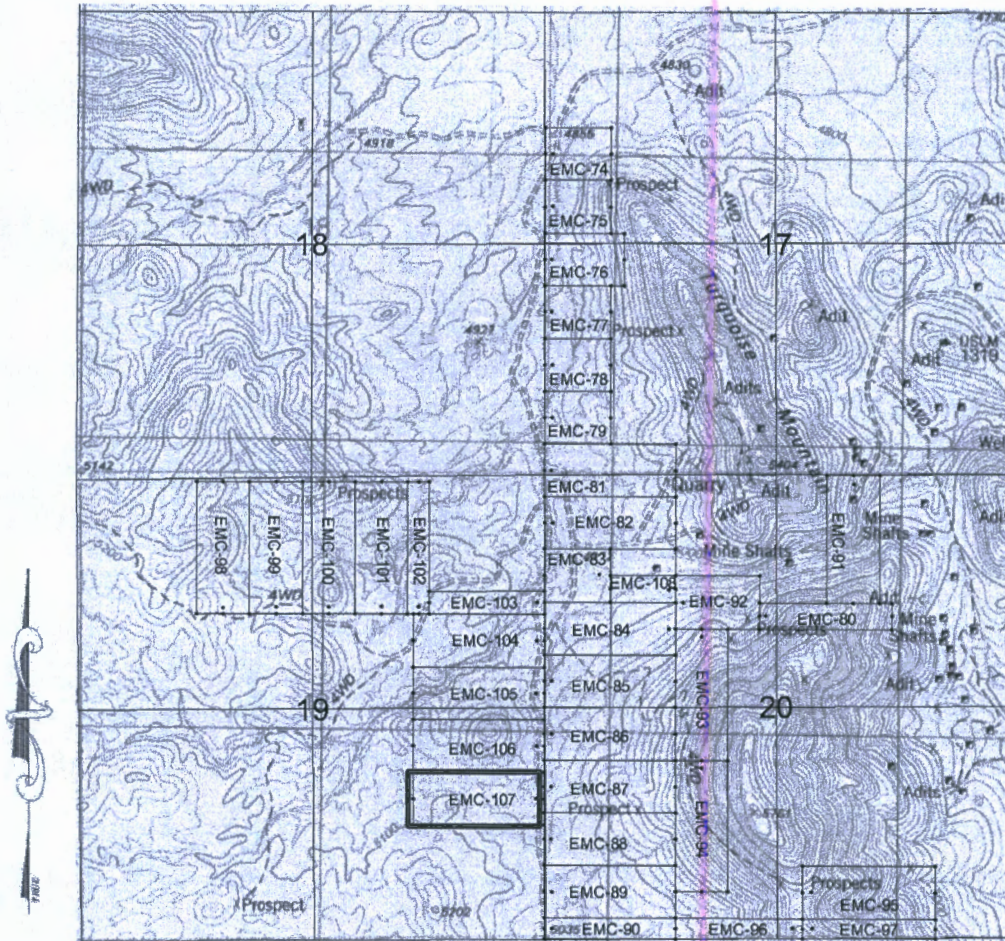
AS AGENT FOR: Excelsior Mining Holdings, Inc.

AMC462346

When Filed Return To:
2999 North 44th Street
Suite 300
Phoenix, AZ 85018

MINING CLAIM MAP

Lode (X) Placer ()



SCALE 1" = 2000ft

AMC462346

1. The above map depicts the EMC-107 mining claim, which is located in Section(s) 19, Township 19S, Range 25E, Gila & Salt River Meridian, COCHISE County, Arizona.
2. The type of corner and location monuments used are as follows: 2"X2"X5' WOOD POSTS.
3. The bearings and distances in degrees and feet between claim corners are as depicted on the map.

RECEIVED
BENJAMIN STATE OFFICE
2020 DEC 14 A 9 04
PHOENIX, ARIZONA

2020-27714

Page 1 of 2
Requested By: EXCELSIOR MINING HOLDINGS, INC
David W. Stevens - Recorder
Cochise County, AZ
12-10-2020 09:15 AM Recordings Fee \$30.00

When Filed Return To:
2999 North 44th Street
Suite 300
Phoenix, AZ 85018

LOCATION NOTICE FOR LODE MINING CLAIM

NOTICE IS HEREBY GIVEN that the EMC-108 lode mining claim has been located

By: Excelsior Mining Holding, Inc.
2999 North 44th Street
Suite 300
Phoenix, AZ 85018

RECEIVED
DEN. AZ STATE OFFICE
2020 DEC 14 A 9:04
PHOENIX, ARIZONA
BLM
Date
Stamp

The general course of this claim is EAST TO WEST and it is situated in COCHISE County, Arizona. This claim is 750 feet in length and 300 feet in width.

This claim runs from the location monument on which this location notice is posted approximately 20 feet in a EASTERLY direction to the EAST end line and 730 feet in a WESTERLY direction to the WEST end line. This claim is marked by six monuments, one at each corner and one at the center of each end line of the claim.

The location monument on which this notice is posted is situated within Section 20, Township 19 SOUTH, Range 25 EAST, Gila & Salt River Meridian, Arizona and this claim encompasses portions of the following quarter section(s): THE NW 1/4 OF SEC 20, T19S, R25E, Gila & Salt River Meridian, Arizona.

The locality of this claim with reference to some natural object or permanent monument and additional information (if any) concerning its locality are as follows: The Northeast corner of the claim is located 6446 feet South and 3759 feet West from the Northeast Corner of Section 17, T. 19S, R. 25E, Gila & Salt River Meridian, Cochise County, AZ.

ORIGINALLY DATED AND POSTED on the ground the 24TH day of SEPT-, 2020.

By: *Mui*

BY: Darling Geomatics, Ltd.

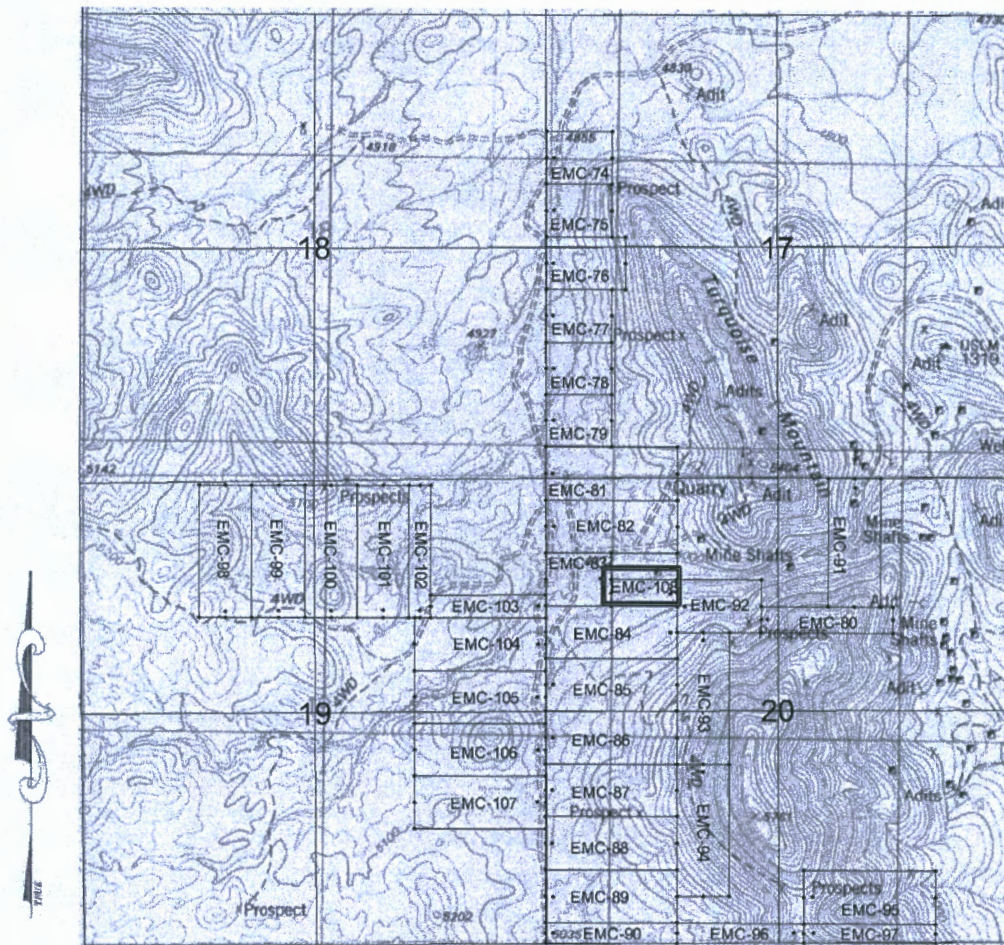
AS AGENT FOR: Excelsior Mining Holdings, Inc.

ANC462347

When Filed Return To:
2999 North 44th Street
Suite 300
Phoenix, AZ 85018

MINING CLAIM MAP

Lode (X) Placer ()



SCALE 1" = 2000ft

AMC462347

1. The above map depicts the EMC-108 mining claim, which is located in Section(s) 20, Township 19S, Range 25E, Gila & Salt River Meridian, COCHISE County, Arizona.
2. The type of corner and location monuments used are as follows: 2"X2"X5' WOOD POSTS.
3. The bearings and distances in degrees and feet between claim corners are as depicted on the map.

RECEIVED
BDM AZ STATE OFFICE
2020 DEC 14 A 9 04
PHOENIX, ARIZONA

Date and Time Run:
12/23/2020 3:48:30 PM

Page 1 of 1

DEPARTMENT OF THE INTERIOR
BUREAU OF LAND MANAGEMENT
Case Recordation

Geographic Report with Land

Disposition is equal to **AUTHORIZED , CANCELLED , EXPIRED , PENDING , REJECTED , RELINQUISHED ,
WITHDRAWN**

and Meridian Township Range Section is equal to 14 0190S 0250E 017

and Admin State is equal to AZ

**NO WARRANTY IS MADE BY BLM
FOR USE OF THE DATA FOR
PURPOSES NOT INTENDED BY BLM**

DEPARTMENT OF THE INTERIOR
BUREAU OF LAND MANAGEMENT
Case Recordation
Geographic Report with Land

Admin State: AZ
Geo State: AZ
Serial Number: AZA 019983

Total Case Acres: 1.000

Casetype	Case Disp	Mer	Twp	Rng	Sec	Sur Type	Sur Nr	Suf	Subdivision	Pending Action
282201	AUTHORIZED	14	0190S	0250E	017	ALIQ			NWSW;	
						LOTS			1,9;	
						MNR			W2W2SWNW;	

Admin State: AZ
Geo State: AZ
Serial Number: AZA 021806F1

Total Case Acres: 61.240

Casetype	Case Disp	Mer	Twp	Rng	Sec	Sur Type	Sur Nr	Suf	Subdivision	Pending Action
186500	AUTHORIZED	14	0190S	0250E	017	LOTS			16;	

Admin State: AZ
Geo State: AZ
Serial Number: AZA 032375

Total Case Acres: 10.000

Casetype	Case Disp	Mer	Twp	Rng	Sec	Sur Type	Sur Nr	Suf	Subdivision	Pending Action
380910	PENDING	14	0190S	0250E	017	LOTS			9;	Y

Admin State: AZ
Geo State: AZ
Serial Number: AZA 037229

Total Case Acres: 6,276.590

Casetype	Case Disp	Mer	Twp	Rng	Sec	Sur Type	Sur Nr	Suf	Subdivision	Pending Action
381402	PENDING	14	0190S	0250E	017	FF			E2E2E2SE(PART); LOT 8(PART); N2NE(PART); NENE(PART); NENW(PART); NWNW(PART); S2N2SWNW(PART); S2SWNW(PART); SENW(PART); W2NE(PART);	

Date and Time Run:
12/23/2020 3:48:30 PM

Page 1 of 1

DEPARTMENT OF THE INTERIOR
BUREAU OF LAND MANAGEMENT
Case Recordation

Geographic Report with Land

Disposition is equal to **AUTHORIZED , CANCELLED , EXPIRED , PENDING , REJECTED , RELINQUISHED ,
WITHDRAWN**
and Meridian Township Range Section is equal to **14 0190S 0250E 018**
and Admin State is equal to **AZ**

NO WARRANTY IS MADE BY BLM
FOR USE OF THE DATA FOR
PURPOSES NOT INTENDED BY BLM

DEPARTMENT OF THE INTERIOR
BUREAU OF LAND MANAGEMENT
Case Recordation
Geographic Report with Land

Admin State: AZ
Geo State: AZ
Serial Number: AZA 021806F1

Total Case Acres: 61.240

Casetype	Case Disp	Mer	Twp	Rng	Sec	Sur Type	Sur Nr	Suf	Subdivision	Pending Action
186500	AUTHORIZED	14	0190S	0250E	018	MNR		1	S2SENE;	

Admin State: AZ
Geo State: AZ
Serial Number: AZA 037229

Total Case Acres: 6,276.590

Casetype	Case Disp	Mer	Twp	Rng	Sec	Sur Type	Sur Nr	Suf	Subdivision	Pending Action
381402	PENDING	14	0190S	0250E	018	ALIQ			NESW;	
						FF			E2E2E2NESW(PART);	
									E2E2E2SW;	
									E2E2NWSW(PART);	
									W2SE,W2E2SE,	
									W2E2E2SE;	
									W2SW,SESW;	

Admin State: AZ
Geo State: AZ
Serial Number: AZA 038255

Total Case Acres: 153.000

Casetype	Case Disp	Mer	Twp	Rng	Sec	Sur Type	Sur Nr	Suf	Subdivision	Pending Action
381401	PENDING	14	0190S	0250E	018	ALIQ			E2NENESEW;	
									E2NESESE;	
									E2SENESE;	
									E2SESESE;	
									NWNESE;	
									NWSE;	
									NWSESE;	
									SWNESE;	
									SWSE;	
									SWSESE;	
									W2NENESE;	
									W2NESESE;	
									W2SENESE;	
									W2SESESE;	

Admin State: AZ
Geo State: AZ
Serial Number: AZA 038256

Total Case Acres: 13.900

Casetype	Case Disp	Mer	Twp	Rng	Sec	Sur Type	Sur Nr	Suf	Subdivision	Pending Action
381401	PENDING	14	0190S	0250E	018	ALIQ			E2NENESE;	
									E2NESESE;	
									E2SENESE;	
									E2SESESE;	

DEPARTMENT OF THE INTERIOR
BUREAU OF LAND MANAGEMENT
Case Recordation

Admin State: AZ
Geo State: AZ
Serial Number: AZA 038257

Total Case Acres: 40.000

Casetype	Case Disp	Mer	Twp	Rng	Sec	Sur Type	Sur Nr	Suf	Subdivision	Pending Action
381401	PENDING	14	0190S	0250E	018	ALIQ			NESW;	

Admin State: AZ
Geo State: AZ
Serial Number: AZA 038258

Total Case Acres: 120.000

Casetype	Case Disp	Mer	Twp	Rng	Sec	Sur Type	Sur Nr	Suf	Subdivision	Pending Action
381401	PENDING	14	0190S	0250E	018	ALIQ			NWSW;	
									SESW;	
									SWSW;	



LR2000 Internal

CR Geographic Report with Land

[Download User Guide \(pdf\)](#)

Purpose: This report produces a geographic listing of case information based on retrieval by Meridian/Township/Range. This report format will display the case type, case disposition, meridian, township, range, section, survey type, survey number, surface management agency, pending actions, serial number, and total case acres.

To refresh the query, do a **Ctrl-R**. It resets the page and clears any criteria fields that may have entries.



No Results

The specified criteria didn't result in any data. This is often caused by applying filters and/or selection steps that are too restrictive or that contain incorrect values. Please check your analysis filters and selection steps, and try again. The filters or selection steps currently being applied are shown below.

Filters

Disposition is equal to **AUTHORIZED, CANCELLED, EXPIRED, PENDING, REJECTED, RELINQUISHED, WITHDRAWN**
and Meridian Township Range Section is equal to **14 0190S 0250E 019**
and Admin State is equal to **AZ**

[Return - Refresh](#)

Date and Time Run:
12/23/2020 3:48:30 PM

Page 1 of 1

DEPARTMENT OF THE INTERIOR
BUREAU OF LAND MANAGEMENT
Case Recordation

Geographic Report with Land

Disposition is equal to **AUTHORIZED , CANCELLED , EXPIRED , PENDING , REJECTED , RELINQUISHED ,
WITHDRAWN**

and Meridian Township Range Section is equal to **14 0190S 0250E 020**

and Admin State is equal to **AZ**

NO WARRANTY IS MADE BY BLM
FOR USE OF THE DATA FOR
PURPOSES NOT INTENDED BY BLM

DEPARTMENT OF THE INTERIOR
BUREAU OF LAND MANAGEMENT
Case Recordation
Geographic Report with Land

Admin State: AZ
Geo State: AZ
Serial Number: AZA 019983

Total Case Acres: 1.000

Case type	Case Disp	Mer	Twp	Rng	Sec	Sur Type	Sur Nr	Suf	Subdivision	Pending Action
282201	AUTHORIZED	14	0190S	0250E	020	FF			MS IN NW;	
						LOTS			8;	

Admin State: AZ
Geo State: AZ
Serial Number: AZA 032375

Total Case Acres: 10.000

Case type	Case Disp	Mer	Twp	Rng	Sec	Sur Type	Sur Nr	Suf	Subdivision	Pending Action
380910	PENDING	14	0190S	0250E	020	LOTS			8;	Y

Admin State: AZ
Geo State: AZ
Serial Number: AZPHX 0058563

Total Case Acres: 1.000

Case type	Case Disp	Mer	Twp	Rng	Sec	Sur Type	Sur Nr	Suf	Subdivision	Pending Action
284200	AUTHORIZED	14	0190S	0250E	020	ALIQ			E2NE;	



LR2000 Internal

CR Geographic Report with Land

[Download User Guide \(pdf\)](#)

Purpose: This report produces a geographic listing of case information based on retrieval by Meridian/Township/Range. This report format will display the case type, case disposition, meridian, township, range, section, survey type, survey number, surface management agency, pending actions, serial number, and total case acres.

To refresh the query, do a **Ctrl-R**. It resets the page and clears any criteria fields that may have entries.



No Results

The specified criteria didn't result in any data. This is often caused by applying filters and/or selection steps that are too restrictive or that contain incorrect values. Please check your analysis filters and selection steps, and try again. The filters or selection steps currently being applied are shown below.

Filters

Disposition is equal to **AUTHORIZED, CANCELLED, EXPIRED, PENDING, REJECTED, RELINQUISHED, WITHDRAWN**
and Meridian Township Range Section is equal to **14 0190S 0250E 029**
and Admin State is equal to **AZ**

[Return - Refresh](#)

Date and Time Run:
12/23/2020 3:48:30 PM

Page 1 of 1

**DEPARTMENT OF THE INTERIOR
BUREAU OF LAND MANAGEMENT
Case Recordation**

Geographic Report with Land

Disposition is equal to **AUTHORIZED , CANCELLED , EXPIRED , PENDING , REJECTED , RELINQUISHED ,
WITHDRAWN**

and Meridian Township Range Section is equal to 14 0190S 0250E 030

and Admin State is equal to AZ

**NO WARRANTY IS MADE BY BLM
FOR USE OF THE DATA FOR
PURPOSES NOT INTENDED BY BLM**

DEPARTMENT OF THE INTERIOR
BUREAU OF LAND MANAGEMENT
Case Recordation
Geographic Report with Land

Admin State: AZ
Geo State: AZ
Serial Number: AZPHX 0058563

Total Case Acres: 1.000

Case type	Case Disp	Mer	Twp	Rng	Sec	Sur Type	Sur Nr	Suf	Subdivision	Pending Action
284200	AUTHORIZED	14	0190S	0250E	030	LOTS			1;	

Date and Time Run:
12/23/2020 3:48:30 PM

Page 1 of 1

DEPARTMENT OF THE INTERIOR
BUREAU OF LAND MANAGEMENT
Case Recordation

Geographic Report with Land

Disposition is equal to **AUTHORIZED , CANCELLED , EXPIRED , PENDING , REJECTED , RELINQUISHED ,
WITHDRAWN**

and Meridian Township Range Section is equal to **14 0190S 0250E 032**

and Admin State is equal to **AZ**

**NO WARRANTY IS MADE BY BLM
FOR USE OF THE DATA FOR
PURPOSES NOT INTENDED BY BLM**

DEPARTMENT OF THE INTERIOR
BUREAU OF LAND MANAGEMENT
Case Recordation
Geographic Report with Land

Admin State: AZ
Geo State: AZ
Serial Number: AZPHX 0058563

Total Case Acres: 1.000

Casetype	Case Disp	Mer	Twp	Rng	Sec	Sur Type	Sur Nr	Suf	Subdivision	Pending Action
284200	AUTHORIZED	14	0190S	0250E	032	ALIQ			W2;	
						LOTS			15,16,17;	

DEPARTMENT OF THE INTERIOR
BUREAU OF LAND MANAGEMENT
Case Recordation

Geographic Report with Land

Disposition is equal to **AUTHORIZED , CANCELLED , EXPIRED , PENDING , REJECTED , RELINQUISHED ,
WITHDRAWN**

and Meridian Township Range Section is equal to 14 0190S 0250E 033

and Admin State is equal to AZ

DEPARTMENT OF THE INTERIOR
BUREAU OF LAND MANAGEMENT
Case Recordation
Geographic Report with Land

Admin State: AZ
Geo State: AZ
Serial Number: AZPHX 0058563

Total Case Acres: 1.000

Case type	Case Disp	Mer	Twp	Rng	Sec	Sur Type	Sur Nr	Suf	Subdivision	Pending Action
284200	AUTHORIZE(D)	1A	0190S	0250E	033	ALIQ			W2W2NW;	



LR2000 Internal

CR Geographic Report with Land

[Download User Guide \(pdf\)](#)

Purpose: This report produces a geographic listing of case information based on retrieval by Meridian/Township/Range. This report format will display the case type, case disposition, meridian, township, range, section, survey type, survey number, surface management agency, pending actions, serial number, and total case acres.

To refresh the query, do a **Ctrl-R**. It resets the page and clears any criteria fields that may have entries.



No Results

The specified criteria didn't result in any data. This is often caused by applying filters and/or selection steps that are too restrictive or that contain incorrect values. Please check your analysis filters and selection steps, and try again. The filters or selection steps currently being applied are shown below.

Filters

Disposition is equal to **AUTHORIZED, CANCELLED, EXPIRED, PENDING, REJECTED, RELINQUISHED, WITHDRAWN**
and Meridian Township Range Section is equal to **14 0190S 0250E 034**
and Admin State is equal to **AZ**

[Return - Refresh](#)



LR2000 Internal

CR Geographic Report with Land

[Download User Guide \(pdf\)](#)

Purpose: This report produces a geographic listing of case information based on retrieval by Meridian/Township/Range. This report format will display the case type, case disposition, meridian, township, range, section, survey type, survey number, surface management agency, pending actions, serial number, and total case acres.

To refresh the query, do a **Ctrl-R**. It resets the page and clears any criteria fields that may have entries.



No Results

The specified criteria didn't result in any data. This is often caused by applying filters and/or selection steps that are too restrictive or that contain incorrect values. Please check your analysis filters and selection steps, and try again. The filters or selection steps currently being applied are shown below.

Filters

Disposition is equal to **AUTHORIZED, CANCELLED, EXPIRED, PENDING, REJECTED, RELINQUISHED, WITHDRAWN**
and Meridian Township Range Section is equal to **14 0200S 0250E 004**
and Admin State is equal to **AZ**

[Return - Refresh](#)



LR2000 Internal

CR Geographic Report with Land

Download User Guide (pdf)

Purpose: This report produces a geographic listing of case information based on retrieval by Meridian/Township/Range. This report format will display the case type, case disposition, meridian, township, range, section, survey type, survey number, surface management agency, pending actions, serial number, and total case acres.

To refresh the query, do a **Ctrl-R**. It resets the page and clears any criteria fields that may have entries.



No Results

The specified criteria didn't result in any data. This is often caused by applying filters and/or selection steps that are too restrictive or that contain incorrect values. Please check your analysis filters and selection steps, and try again. The filters or selection steps currently being applied are shown below.

Filters

Disposition is equal to **AUTHORIZED, CANCELLED, EXPIRED, PENDING, REJECTED, RELINQUISHED, WITHDRAWN**
and Meridian Township Range Section is equal to **14 0200S 0250E 005**
and Admin State is equal to **AZ**

Return - Refresh

Date and Time Run:
12/23/2020 3:48:30 PM

Page 1 of 1

DEPARTMENT OF THE INTERIOR
BUREAU OF LAND MANAGEMENT
Case Recordation

Geographic Report with Land

Disposition is equal to **AUTHORIZED , CANCELLED , EXPIRED , PENDING , REJECTED , RELINQUISHED ,
WITHDRAWN**

and Meridian Township Range Section is equal to **14 0200S 0250E 006**

and Admin State is equal to **AZ**

**NO WARRANTY IS MADE BY BLM
FOR USE OF THE DATA FOR
PURPOSES NOT INTENDED BY BLM**

DEPARTMENT OF THE INTERIOR
BUREAU OF LAND MANAGEMENT
Case Recordation
Geographic Report with Land

Admin State: AZ
Geo State: AZ
Serial Number: AZA 037229

Total Case Acres: 6,276.590

Casetype	Case Disp	Mer	Twp	Rng	Sec	Sur Type	Sur Nr	Suf	Subdivision	Pending Action
381402	PENDING	14	0200S	0250E	006	ALIQ			NESE;	
						FF			E2NWNWSE(PART);	
									E2NWSWSE(PART);	
									E2SWSE(PART);	
									E2SWSWSE(PART);	
									N2SEWSE(PART);	
									NENENWSE(PART);	
									NENWSE(PART);	
									NENWSWSE(PART);	
									NWNWSE(PART);	
									NWNWSE(PART);	
									NWSWNWSE(PART);	
									NWSWSE(PART);	
									S2NWNWSE(PART);	
									S2SESWSE(PART);	
									SEWSE(PART);	
									SWNENWSE(PART);	
									W2NWSE(PART);	
									W2NWSWSE(PART);	
									W2SWNWSE(PART);	

Date and Time Run:
12/23/2020 3:48:30 PM

Page 1 of 1

DEPARTMENT OF THE INTERIOR
BUREAU OF LAND MANAGEMENT
Case Recordation

Geographic Report with Land

Disposition is equal to **AUTHORIZED , CANCELLED , EXPIRED , PENDING , REJECTED , RELINQUISHED ,
WITHDRAWN**

and Meridian Township Range Section is equal to 14 0200S 0250E 007

and Admin State is equal to AZ

**NO WARRANTY IS MADE BY BLM
FOR USE OF THE DATA FOR
PURPOSES NOT INTENDED BY BLM**

DEPARTMENT OF THE INTERIOR
BUREAU OF LAND MANAGEMENT
Case Recordation
Geographic Report with Land

Admin State: AZ
Geo State: AZ
Serial Number: AZA 037229

Total Case Acres: 6,276.590

Casetype	Case Disp	Mer	Twp	Rng	Sec	Sur Type	Sur Nr	Suf	Subdivision	Pending Action
381402	PENDING	14	0200S	0250E	007	ALIQ FF			SENESE; E2E2NWNE(PART); E2E2NWSE(PART); E2E2SWNE(PART); E2E2SWSE(PART); E2NESWSE(PART); E2NWNE(PART); E2SENE(PART); E2SESWSE(PART); E2SWSENE(PART); N2N2NENE(PART); N2NENESE(PART); N2SENE(PART); N2SESE(PART); NENE(PART); NENESE(PART); NENWNWSE(PART); NESENESE(PART); NESESE(PART); NESWSENE(PART); NWSENE(PART); S2NWSESE(PART); S2SESE(PART); SENESE(PART); SENESE(PART); SESENE(PART); SESENE(PART); SESESESE(PART); SWSESENE(PART); SWSWNE(PART); SWSWNE(PART); W2NENWSE(PART); W2NESE(PART); W2NWSENE(PART); W2SENE(PART);	

Date and Time Run:
12/23/2020 3:48:30 PM

Page 1 of 1

DEPARTMENT OF THE INTERIOR
BUREAU OF LAND MANAGEMENT
Case Recordation

Geographic Report with Land

Disposition is equal to **AUTHORIZED , CANCELLED , EXPIRED , PENDING , REJECTED , RELINQUISHED ,
WITHDRAWN**

and Meridian Township Range Section is equal to 14 0200S 0250E 008

and Admin State is equal to AZ

**NO WARRANTY IS MADE BY BLM
FOR USE OF THE DATA FOR
PURPOSES NOT INTENDED BY BLM**

DEPARTMENT OF THE INTERIOR
BUREAU OF LAND MANAGEMENT
Case Recordation

CaseType	Case Disp	Mer	Twp	Rng	Sec	Sur Type	Sur Nr	Suf	Subdivision	Pending Action
381402	PENDING	14	0200S	0250E	008	FF			SESWNW(PART);	
									SESWNNW(PART);	
									SS2WSW(PART);	
									SWNENWNW(PART);	
									SWNWSESW(PART);	
									SWSENNW(PART);	
									SWSESEW(PART);	
									W2E2NESW(PART);	
									W2NWNW(PART);	
									W2NWNW(POROTION);	
									W2NWSESW(PART);	
									W2S2S2SWNW(PART);	
									W2SESWNW(PART);	
									W2SWNW(PART);	
									W2SWNWSW(PART);	
W2SWSESW(PART);										
W2W2SESW(PART);										
W2W2SWSW(PART);										

Admin State: AZ
Geo State: AZ
Serial Number: AZA 038215

Total Case Acres: 40.000

CaseType	Case Disp	Mer	Twp	Rng	Sec	Sur Type	Sur Nr	Suf	Subdivision	Pending Action
381401	PENDING	14	0200S	0250E	008	ALIQ			E2NENE;	
									E2W2NENE;	
									W2W2NENE;	

Admin State: AZ
Geo State: AZ
Serial Number: AZA 038216

Total Case Acres: 40.000

CaseType	Case Disp	Mer	Twp	Rng	Sec	Sur Type	Sur Nr	Suf	Subdivision	Pending Action
381401	PENDING	14	0200S	0250E	008	ALIQ			NWNE;	

Admin State: AZ
Geo State: AZ
Serial Number: AZA 038219

Total Case Acres: 659.320

CaseType	Case Disp	Mer	Twp	Rng	Sec	Sur Type	Sur Nr	Suf	Subdivision	Pending Action
381401	PENDING	14	0200S	0250E	008	ALIQ			SE,S2NE;	

Admin State: AZ
Geo State: AZ
Serial Number: AZA 038259

Total Case Acres: 37.050

CaseType	Case Disp	Mer	Twp	Rng	Sec	Sur Type	Sur Nr	Suf	Subdivision	Pending Action
381401	PENDING	14	0200S	0250E	008	ALIQ			E2NESWSW;	

DEPARTMENT OF THE INTERIOR
BUREAU OF LAND MANAGEMENT
Case Recordation

Casetype	Case Disp	Mer	Twp	Rng	Sec	Sur Type	Sur Nr	Suf	Subdivision	Pending Action
381401	PENDING	14	0200S	0250E	008	ALIQ			E2NWSWSW; E2SWSWSW; SESWSW; W2NESWSW; W2NWSESW; W2NWSWSW; W2SWSWSW; W2SWSWSW;	

Admin State: AZ
Geo State: AZ
Serial Number: AZA 038260

Total Case Acres: 36.000

Casetype	Case Disp	Mer	Twp	Rng	Sec	Sur Type	Sur Nr	Suf	Subdivision	Pending Action
381401	PENDING	14	0200S	0250E	008	ALIQ			E2NENWSW; E2NESESW; E2NESWSW; E2NWNESW; E2NWSESW; E2SEENWSW; SWNESW; W2NENESW; W2NESESW; W2NWNESW; W2NWSESW; W2SEENESW;	

Admin State: AZ
Geo State: AZ
Serial Number: AZA 038261

Total Case Acres: 37.440

Casetype	Case Disp	Mer	Twp	Rng	Sec	Sur Type	Sur Nr	Suf	Subdivision	Pending Action
381401	PENDING	14	0200S	0250E	008	ALIQ			E2NENWSW; E2NESESW; E2NWNESW; E2SEENSW; E2SESWNW; SWSESW; W2NENESW; W2NENWSW; W2NESESW; W2NWNESW; W2NWSESW; W2SEENSW; W2SESWNW;	

Admin State: AZ
Geo State: AZ
Serial Number: AZA 038262

DEPARTMENT OF THE INTERIOR
BUREAU OF LAND MANAGEMENT
Case Recordation

Total Case Acres: 39.750

Case type	Case Disp	Mer	Twp	Rng	Sec	Sur Type	Sur Nr	Suf	Subdivision	Pending Action
381401	PENDING	14	0200S	0250E	008	ALIQ			E2NESENW;	
									E2NWSENW;	
									E2NWSWNW;	
									E2SESENW;	
									E2SESWNW;	
									E2SWNENW;	
									E2SWNWNW;	
									E2SWSWNW;	
									NESWNW;	
									W2NESENW;	
									W2NWSENW;	
									W2NWSWNW;	
									W2SESENW;	
									W2SESWNW;	
W2SWNENW;										

Admin State: AZ
Geo State: AZ
Serial Number: AZA 038263

Total Case Acres: 39.080

Case type	Case Disp	Mer	Twp	Rng	Sec	Sur Type	Sur Nr	Suf	Subdivision	Pending Action
381401	PENDING	14	0200S	0250E	008	ALIQ			E2NENWNW;	
									E2NWNWNW;	
									E2SESENW;	
									E2SESWNW;	
									E2SWNENW;	
									NENENW;	
									NWNENW;	
									W2NENWNW;	
									W2SESENW;	
									W2SWNENW;	

Admin State: AZ
Geo State: AZ
Serial Number: AZA 038264

Total Case Acres: 27.700

Case type	Case Disp	Mer	Twp	Rng	Sec	Sur Type	Sur Nr	Suf	Subdivision	Pending Action
381401	PENDING	14	0200S	0250E	008	ALIQ			E2NENWNW;	
									E2NWNWNW;	
									E2NWSWNW;	
									E2SESENW;	
									E2SWNWNW;	
									W2NENWNW;	
									W2NWNWNW;	
									W2NWSWNW;	
									W2SESENW;	
									W2SWNWNW;	

Date and Time Run:
12/23/2020 3:48:30 PM

Page 1 of 1

DEPARTMENT OF THE INTERIOR
BUREAU OF LAND MANAGEMENT
Case Recordation

Geographic Report with Land

Disposition is equal to **AUTHORIZED , CANCELLED , EXPIRED , PENDING , REJECTED , RELINQUISHED ,
WITHDRAWN**

and Meridian Township Range Section is equal to **14 0200S 0250E 009**

and Admin State is equal to **AZ**

NO WARRANTY IS MADE BY BLM
FOR USE OF THIS DATA FOR
PURPOSES NOT INTENDED BY BLM

DEPARTMENT OF THE INTERIOR
BUREAU OF LAND MANAGEMENT
Case Recordation
Geographic Report with Land

Admin State: AZ
Geo State: AZ
Serial Number: AZA 037229

Total Case Acres: 6,276.590

Casetype	Case Disp	Mer	Twp	Rng	Sec	Sur Type	Sur Nr	Suf	Subdivision	Pending Action
381402	PENDING	14	0200S	0250E	009	ALIQ			NESE; NWSE; W2NE;	
						LOTS			1-2; 6;	

Admin State: AZ
Geo State: AZ
Serial Number: AZA 038218

Total Case Acres: 120.000

Casetype	Case Disp	Mer	Twp	Rng	Sec	Sur Type	Sur Nr	Suf	Subdivision	Pending Action
381401	PENDING	14	0200S	0250E	009	ALIQ			NESE; SESE;	

Admin State: AZ
Geo State: AZ
Serial Number: AZA 038219

Total Case Acres: 659.320

Casetype	Case Disp	Mer	Twp	Rng	Sec	Sur Type	Sur Nr	Suf	Subdivision	Pending Action
381401	PENDING	14	0200S	0250E	009	ALIQ			W2NE,NWSE;	
						LOTS			1,2,6;	

Admin State: AZ
Geo State: AZ
Serial Number: AZA 038220

Total Case Acres: 120.000

Casetype	Case Disp	Mer	Twp	Rng	Sec	Sur Type	Sur Nr	Suf	Subdivision	Pending Action
381401	PENDING	14	0200S	0250E	009	ALIQ			E2NE;	

ORIGIN ID: PGAA (520) 298-2725
MICHELLE LUTHER
DARLING ENVIRONMENTAL & SURVEY
9040 SOUTH RITA ROAD
SUITE 2350
TUCSON, AZ 85747
UNITED STATES US

SHIP DATE: 10DEC20
ACTWGT:
CAD: 111099650/NET4280

BILL SENDER

TO **BLM, ARIZONA STATE OFFICE**

1 N CENTRAL AVE #800

PHOENIX AZ 85004

(602) 417-9200
INV.
PO:

REF: EMA-SU20-022
DEPT:

PHOENIX, ARIZONA
2020 DEC 14 A 9:04
RECEIVED
BLM STATE OFFICE




FRI - 11 DEC 8:00A
FIRST OVERNIGHT

TRK# 7723 2675 6384
0201

X1 ZSYA

85004
AZ-US PHX



151969 REV 5/20



Align bottom